



2000 JAN -5 AM 10 06

*Barbara Middleton*

BARBARA MIDDLETON  
COUNTY CLERK

**NOTICE OF MEETING OF THE  
COMMISSIONERS COURT OF POLK COUNTY, TEXAS # 2**

Notice is hereby given that a Regular meeting of the above named Commissioners' Court will be held on Tuesday, January 11, 2000 at 10 00 a.m in the County Courthouse, Livingston, Texas, at which time the following subjects will be discussed, to wit

**SEE ATTACHED AGENDA**

Dated Wednesday, January 5, 2000

Commissioners' Court of Polk County, Texas

By *John P. Thompson*  
John P. Thompson, County Judge

I, the undersigned County Clerk, do hereby certify that the above Notice of Meeting of Polk County Commissioners Court, is a true and correct copy of said Notice, and that I posted a true and correct copy of said notice in the County Courthouse of Polk County, Texas, at a place readily accessible to the general public at all times on Wednesday, January 5, 2000, and said notice remained so posted continuously for at least 72 hours preceding the scheduled time of said meeting

Notice filed, Wednesday, January 5, 2000

Barbara Middleton, County Clerk

By *Sharon Jordan*  
Deputy



POLK COUNTY, TEXAS

**COMMISSIONERS COURT  
AGENDA****for: TUESDAY - JANUARY 11, 2000 - 10:00 A.M.****CALL TO ORDER**

1. WELCOME - Public Comments.
2. INFORMATIONAL REPORTS
  - A Proclamation recognizing Bobby Smith's retirement as Chief of the Onalaska Volunteer Fire Department.
3. CONSIDER APPROVAL OF MINUTES for meeting of, December 28, 1999

**OLD BUSINESS**

4. CONSIDER APPROVAL OF OFFER TO PURCHASE TAX FORECLOSURE PROPERTY, (tabled from 12/28/99) Pct. 3, Lots 29 & 30A, Chester 100
5. ✓ CONSIDER APPROVAL TO CORRECT MINUTES OF DECEMBER 14, 1999, AS FOLLOWS, #11. Schedules of Bills, 11/30/99 for \$148,722 77 should read "check #'s 146043 - 146051", 12/09/99 for \$0 00 should read "\$ 676 00 - check #'s 140978 144457 (Isted, as provided) - Voided checks"

**NEW BUSINESS**

6. CONSIDER APPROVAL OF UPDATED MSAG
7. CONSIDER APPROVAL OF AMENDMENT TO UTILITY EASEMENT ON SCHOOL LAND LEASED BY DON BUCKALEW
8. CONSIDER APPROVAL TO ISSUE TIME WARRANT FOR PCT 1 PURCHASE OF TRACTOR, IN AN AMOUNT NOT TO EXCEED \$ 50,000 00, AT AN INTEREST RATE NOT TO EXCEED 5 50%, WITH A MATURITY OF 3 YEARS
9. CONSIDER APPROVAL TO ISSUE TIME WARRANT FOR PCT 1 PURCHASE OF 2 MAINTAINERS IN AN AMOUNT NOT TO EXCEED \$ 135,000 00 (total), AT AN INTEREST RATE NOT TO EXCEED 5 50%, WITH A MATURITY OF 5 YEARS —

**COMMISSIONERS COURT AGENDA FOR  
01/11/00- PAGE 2**

- 10 CONSIDER APPROVAL TO ADVERTISE FOR BIDS FOR THE PCT 2 PURCHASE EXCAVATOR (replacing equipment damaged by vandallism in December, 1999).**
- 11. CONSIDER RATIFICATION OF AMENDMENT TO TDHS CONTRACT FOR COMMUNITY PROGRAM**
- 12 CONSIDER OFFERS TO PURCHASE TAX FORECLOSURE PROPERTIES, Lots 1, (11, 26 & 27, Hardwood Hills, Lot 11, Block 5, Holly Hills #2, Lots 737 & 738, Fore Retreat #3, Lot 1, Block 16, Wild Country #1.**

**CONSENT AGENDA ITEMS**

- 13 CONSIDER APPROVAL OF BUDGET AMENDMENTS**
- 14 CONSIDER APPROVAL AND PAYMENT OF BILLS (by Schedule).**
- 15. CONSIDER APPROVAL OF PERSONNEL ACTION FORMS.**

**ADJOURN**

**Next regularly scheduled meeting - January 25, 2000, 10:00 a m.**

FILED AND RECORDED  
OFFICIAL PUBLIC RECORDS  
2000 JAN 7 PM 4 26



*Barbara Middleton*  
BARBARA MIDDLETON

**ADDENDUM TO  
NOTICE OF MEETING # 2**

**COMMISSIONERS COURT OF POLK COUNTY, TEXAS**

THE FOLLOWING WILL SERVE TO AMEND THE AGENDA OF THE COMMISSIONERS COURT MEETING SCHEDULED FOR JANUARY 11, 2000 AT 10 00 A M

**ADD.**

**16 WORKSHOP FOR TEXAS COMMUNITY DEVELOPMENT PROGRAM  
(TCDP) GRANT CONTRACT # 719027 (Disaster Relief - Roads)**

Posted on Friday, January 7, 2000

Commissioners' Court of Polk County, Texas

By

*John P. Thompson*  
John P. Thompson, County Judge

I, the undersigned County Clerk, do hereby certify that the above Notice of Meeting of Polk County Commissioners Court, is a true and correct copy of said Notice, and that I posted a true and correct copy of said notice at the door of the County Courthouse of Polk County, Texas, at a place readily accessible to the general public at all times on Friday, January 7, 2000 and said notice remained so posted continuously for at least 72 hours preceding the scheduled time of said meeting

Dated Friday, January 7, 2000

Barbara Middleton, County Clerk

By

*B. Bigler*

STATE OF TEXAS }

DATE JANUARY 11, 2000

COUNTY OF POLK }

“REGULAR” CALLED MEETING  
All members present

“COMMISSIONERS COURT”

BE IT REMEMBERED ON THIS THE 11<sup>th</sup> DAY OF JANUARY 2000,  
THE HONORABLE COMMISSIONERS COURT MET IN “REGULAR ”  
CALLED MEETING WITH THE FOLLOWING OFFICERS AND MEMBERS  
PRESENT, TO WIT

JUDGE JOHN P THOMPSON, PRESIDING

B E "Slim" SPEIGHTS COUNTY COMMISSIONER PCT#1, BOBBY SMITH  
COUNTY COMMISSIONER PCT #2, JAMES J "Buddy" PURVIS COUNTY  
COMMISSIONER PCT#3, R R "Dick" HUBERT COUNTY COMMISSIONER PCT#4,  
BARBARA MIDDLETON COUNTY CLERK, & BILL LAW COUNTY AUDITOR,  
THE FOLLOWING AGENDA ITEMS, ORDERS, AND DECREES WERE DULY HAD,  
CONSIDERED & PASSED

1 WELCOME AND MEETING CALLED TO ORDER BY JUDGE JOHN P THOMPSON  
AT 10 00 A M

OPENING PRAYER WAS DELIVERED BY REV WAYNE LANDRUM OF HICKORY  
GROVE CHURCH

PUBLIC COMMENTS NONE

2 INFORMATIONAL REPORTS

A Motioned by R R "Dick" Hubert, seconded by B E "Slim" Speights approval of  
the Proclamation recognizing Bobby Smith's retirement as Chief of the Onalaska  
Volunteer Fire Department

All voting yes

B Emergency Management Coordinator John McDowell recommended the Burn  
Ban continue as declared last Friday's (January 7th) Emergency Commissioners  
Court meeting

C Commissioner Speights gave an update report on the Big Thicket Project & Bridge

D Commissioner Smith gave an update on bridge projects

E Judge Thompson reported on the (TCDP) Grant of \$350,000 00 approved, to be used  
on roads damaged by flooding in April 1999

3 MOTIONED BY JAMES J "Buddy" PURVIS, SECONDED BY BOBBY SMITH,  
APPROVAL OF MINUTES FOR MEETINGS OF DECEMBER 28, 1999 AND  
JANUARY 7, 2000  
ALL VOTING YES

4 MOTIONED BY JAMES J "Buddy" PURVIS, SECONDED BY BOBBY SMITH,  
ACCEPT OFFER TO PURCHASE TAX FORECLOSURE PROPERTY,  
PRECINCT #3, LOTS 29 & 30A, CHESTER 100  
ALL VOTING YES

- 5 MOTIONED BY BOBBY SMITH, SECONDED BY B E "Slim" SPEIGHTS, APPROVAL TO CORRECT MINUTES OF DECEMBER 14, 1999, AS FOLLOWS, ITEM #11 - Schedules of Bills 11/30/1999 for \$148,722 77 (should read)

Check #'s 146043-146051

Schedule of Bills 12-09-1999 for \$0 00 (Should read)

\$ -676 00 check #'s 140978-144457

(Listed as provided)"Voided checks"

ALL VOTING YES

- 6 MOTIONED BY BOBBY SMITH, SECONDED BY JAMES J "Buddy" PURVIS, APPROVAL OF UPDATED (MSAG) MASTER STREET ADDRESS GUIDE, WITH EACH COMMISSIONER TO CONFER WITH JOHN McDOWELL & STAFF TO FINISH NAMING (UNNAMED ROADS) AND MAKING OTHER CORRECTIONS ALL VOTING YES (SEE ATTACHED)

- 7 MOTIONED BY R R "Dick" HUBERT, SECONDED BY B E "Slim" SPEIGHTS, APPROVAL OF AMENDMENT TO UTILITY EASEMENT ON SCHOOL LAND LEASED BY DON BUCKALEW, IN THROCKMORTON COUNTY, PENDING LEGAL REVIEW AND RECEIPT OF METES & BOUNDS DESCRIPTION ALL VOTING YES

- 8 MOTIONED BY B E "Slim" SPEIGHTS, SECONDED BY BOBBY SMITH, APPROVAL TO ISSUE "TIME WARRANT" FOR PRECINCT #1, PURCHASE OF TRACTOR, IN AN AMOUNT NOT TO EXCEED \$ 50,000 00, AT AN INTEREST RATE NOT TO EXCEED 5 50%, WITH A MATURITY OF (3) YEARS ALL VOTING YES

- 9 MOTIONED BY BOBBY SMITH, SECONDED BY B E "Slim" SPEIGHTS, APPROVAL TO ISSUE "TIME WARRANT" FOR PRECINCT #1, PURCHASE OF (2) MAINTAINERS, IN AN AMOUNT NOT TO EXCEED \$ 135,000 00 (Total), AT AN INTEREST RATE NOT TO EXCEED 5 50%, WITH A MATURITY OF (5) YEARS ALL VOTING YES

- 10 MOTIONED BY R R "Dick" HUBERT, SECONDED BY B E "Slim" SPEIGHTS, APPROVAL TO ADVERTISE FOR BIDS FOR THE PURCHASE OF PRECINCT #2 EXCAVATOR (replacing equipment damaged by vandalism in December 1999) ALL VOTING YES

- 11 MOTIONED BY BOBBY SMITH, SECONDED BY R R "Dick" HUBERT, APPROVE RATIFICATION OF AMENDMENT TO TDHS CONTRACT FOR COMMUNITY CARE PROGRAM ALL VOTING YES (SEE ATTACHED)

**12 CONSIDERATION OF OFFERS TO PURCHASE TAX FORECLOSURE PROPERTIES**

A MOTIONED BY B E "Slim" SPEIGHTS, SECONDED BY R R "Dick" HUBERT, TO ACCEPT OFFER TO PURCHASE TAX FORECLOSURE PROPERTY LOTS 737 & 738 OF FORESTER'S RETREAT #3, PRECINCT #1,

AND

TABLE ITEM, Lot 1, Blk 16, Wild County #1, PRECINCT #1.

ALL VOTING YES

B MOTIONED BY B E "Slim" SPEIGHTS SECONDED BY R R "Dick" HUBERT TABLED ITEM, Lots 1, 11 ft of Lot 26 & Lot 27, Hardwood Hills,

AND Lot 11, Blk 5, Holly Hills #2, PRECINCT #4.

ALL VOTING YES

C MOTIONED BY B E "SLIM" SPEIGHTS, SECONDED BY R R "Dick" HUBERT, APPROVAL TO ACCEPT OFFER TO PURCHASE TAX FORECLOSURE PROPERTY Lots 737 & 738, Foresters Retreat #3

ALL VOTING YES

13 MOTIONED BY BOBBY SMITH, SECONDED BY R R "Dick" HUBERT, APPROVAL OF BUDGET AMENDMENTS #1999-30 & 2000-07  
ALL VOTING YES (SEE ATTACHED)

14 MOTIONED BY BOBBY SMITH, SECONDED BY B E "Slim" SPEIGHTS, APPROVAL AND PAYMENT OF BILLS (by schedule) PLUS ADDENDUMS  
ALL VOTING YES (SEE ATTACHED)

DATE	AMOUNT	CHECK NUMBERS
12 28 1999	— 36 25	Void Ck #000468
12 28 1999	35,251 83	Ck#s 191, 63 & 64, 511 519, 261 265, 132
12 28 1999	10,676 00	146885 146887
12 29 1999	— 162 66	Void Ck # 144512
12 29 1999	232,921 90	146888 146900
12 30 1999	1,866 42	Ck # 65 68
12 30 1999	18,963 85	146901 146926
1 04 2000	259,809 33	146927 146935
1 05 2000	27,332 93	146936 147008
1 06 2000	340,000 00	Electronic Transfer Texpool
1 06 2000	91,864 62	147009 147110
Add 1-06 2000	225 00	147111

	DATE	AMOUNT	CHECK NUMBERS
Add	1 07 2000	177,358 56	147112 147129
Add	1 07 2000	57,784 48	Electronic Transfer W/H
Add	1 11 2000	38,695 94	Addendum

15 MOTIONED BY R R "Dick" HUBERT, SECONDED BY BOBBY SMITH,  
**APPROVAL OF PERSONNEL ACTION FORMS, AS REVISED**  
 ALL VOTING YES (SEE ATTACHED)

COURT RECESSED AT 10 31 A M (SHORT BREAK)

COURT RE-CONVENED AT 10 47 A.M

DAVID WAXMAN & RANDY BLANKS ON ENGINEERING SERVICES

**"WORKSHOP FOR TEXAS COMMUNITY DEVELOPMENT PROGRAM"**  
**(TCDP) GRANT CONTRACT # 719027 (Disaster Relief - Roads)**

COMMISSIONERS COURT AGREED TO USE ANNUAL BIDS IF ACCEPTABLE,  
 IF NOT THEN BID SPECIFICALLY FOR THIS PROJECT AND AUTHORIZE  
 JUDGE THOMPSON TO SIGN ALL CONTRACTS ON BEHALF OF THE  
 COUNTY

17 MOTIONED BY R R "DICK" HUBERT, seconded by B E "Slim" SPEIGHTS,  
**TO ADJOURN COURT THIS 11th DAY OF JANUARY 2000 AT 10 57 A M**  
 ALL VOTING YES



JOHN P THOMPSON, COUNTY JUDGE

ATTEST 

BARBARA MIDDLETON, COUNTY CLERK



POLK COUNTY MSAG UPDATE

Item #6

JANUARY 5 2000  
Msg. 99x

REF	LOW	HIGH	OEB	PRE	ROAD NAME	PCT	Page	Block	ESN	COR	MUNITY	TEL	ZIP	REMARKS
67	100	357	B	E	ST ST	3	47	C2	33	CORRIGAN CITY	398	7351		
71	200	561	B	W	1ST ST	3	29	C2	33	CORRIGAN CITY	398	7351		
228	0	0	B	N	1ST ST	4	103	A2	33	LIVINGSTON CITY	327 328	7351		
249	0	0	B	S	1ST ST	4	103	A3	359	LIVINGSTON CITY	327 328	7351		
2525	5078	5307	B		200 ROAD	2	48	D3	363	ALASKA	398	7351	ADDED 99-05-18 (USPS PROBLEM WITH THIS NAME)	
706	32	2217	B		200 EXT	3	81	A1	351	RUBY	563	7351	USPS PROBLEM WITH THIS NAME	
73	100	359	B	E	2ND ST	3	29	C2	33	CORRIGAN CITY	398	7351		
75	100	767	B	W	2ND ST	3	29	C2	33	CORRIGAN CITY	398	7351		
225	0	0	B	N	2ND ST	4	103	B2	33	LIVINGSTON CITY	327 328	7351		
347	0	0	B	S	2ND ST	4	103	B2	359	LIVINGSTON CITY	327 328	7351		
77	100	261	B	E	3RD ST	3	29	C2	33	CORRIGAN CITY	398	7351		
80	100	499	B	W	3RD ST	3	29	C2	358	CORRIGAN CITY	398	7351		
86	100	261	B	E	4TH ST	3	29	C2	33	CORRIGAN CITY	398	7351		
86	0	0	B	E	4TH ST	4	102	E1	359	LIVINGSTON CITY	327 328	7351		
87	200	595	B	W	4TH ST	3	29	C2	359	CORRIGAN CITY	398	7351		
87	0	0	B	W	4TH ST	3	29	E1	359	LIVINGSTON CITY	327 328	7351		
88	300	599	B	W	5TH ST	3	29	B3	358	CORRIGAN CITY	398	7351		
1789	5190	6061	B	W	A KELLY RD	4	93	A5	361	LIVINGSTON	563	7351		
2955	1848	2391	B		AARMCO RD	4	115	D4	361	LIVINGSTON	327 328	7351		
1526	13270	13593	B		AARON AVE	1	99	A2	357	SCENIC LOOP	566	7351		
245	0	0	B	E	ABBEY ST	4	102	E3	359	LIVINGSTON CITY	327 328	7351		
247	0	0	B	W	ABBEY ST	2	102	E3	359	LIVINGSTON CITY	327 328	7351		
48	6744	7155	B		ABBOTT	3	68	B4	351	RUBY	563	7351		
2125	10532	11281	B		ABERNATHY	4	82	D2	351	RUBY	283	7351		
2125	10184	10631	B		ABERNATHY	3	82	C2	351	RUBY	563	7351		
2127	2660	4427	B		ABILENE	4	96	D1	351	RUBY	563	7351		
1685	5092	5205	B		ACAPULCO	1	126	B4	356	GOODRICH	365	7335		
3182	14436	14523	B		ACORN LN	1	128	C3	361	LIVINGSTON CITY	327 328	7351		
3110	13080	13289	B		ADAMS AVE	1	99	A3	357	SCENIC LOOP	568	7351		
171	0	0	B		ADAMS AVE	4	103	A1	359	LIVINGSTON CITY	327 328	7351		
590	9338	9811	B		ADAMS CEMETERY RD	3	52	E6	362	CORRIGAN	398	7351		
724	3014	4848	B		ADAMS RD	4	107	A4	361	LIVINGSTON	327 328	7351		
2730	11290	11499	B		ADAMS RD	4	116	A4	361	LIVINGSTON	327 328	7351		
1583	6656	6797	B		ADDELAIDE TERR	2	62	D5	361	LIVINGSTON	327 328	7351		
2296	7166	7909	B		AFTON	4	104	D3	361	LIVINGSTON	327 328	7351		
2458	8986	9413	B		AH ME-SA	4	95	A6	351	RUBY	563	7351		
436	8732	9379	B		AIR CASTLE HILL	1	126	D1	356	GOODRICH	365	7335		
2868	2454	2599	B		AIR PARK DR	2	59	E2	363	ALASKA	646	7360		
2107	9256	9339	B		AIR ST	1	100	D5	361	LIVINGSTON	967	7351		
1302	8638	8957	B		AIRPORT RD	1	100	E5	361	LIVINGSTON	967	7351		
2108	8842	8929	B		AIRWAY	1	100	D5	361	LIVINGSTON	967	7351		
2370	11332	11401	B		AIRWAY	4	108	E3	351	RUBY	563	7351		
2370	9028	9143	B		AIRWAY	1	100	E5	361	LIVINGSTON	967	7351		
616	38	211	B		ALABAMA	2	72	D1	363	ALASKA	646	7360		
457	10026	10463	B		ALABAMA POINT	2	74	B6	357	SCENIC LOOP	967	7351		
1475	9556	9603	B		ALAMO DR	1	100	D4	357	SCE IC LOOP	566	7351		
1384	7724	8177	B		ALAN RD	1	101	B3	361	LIVINGSTON	967	7351		
2888	192	483	B		ALBANY	3	65	C2	402	SEVEN OAKS	398	7351		
2888	494	1305	B		ALBANY	3	65	D2	401	SEVEN OAKS	398	7351		
2047	568	805	B		ALBERT CEMETERY RD	3	28	B1	362	CORRIGAN	398	75939		
2742	8338	8501	B		ALDINE	4	104	E4	361	LIVINGSTON	327 328	7351		
2369	6824	6793	B		ALECRD	4	105	B1	351	RUBY	563	7351		
1587	1040	1151	B		ALEX CT	4	104	A3	361	LIVINGSTON	327 328	7351		
1278	7100	7287	B		ALIBLN	1	100	D2	357	SCENIC LOOP	568	7351		
2424	5332	5423	B		ALIEF	3	41	C2	362	CORRIGAN	398	75939		
32	11280	11355	B		ALLEN WOODS	2	73	E3	363	ALASKA	646	7351		
316	3374	3633	B	E	ALLIE BEAN	4	90	A6	359	LIVINGSTON CITY	327 328	7351		

POLK COUNTY  
MSAG UPDATE

REF	LOW	HIGH	OEB	PRE ROAD NAME	PCT	Page	Block	ESN	CO-MUNITY	TEL	ZIP	REMARKS
1357	13962	13973	B	ALLIGATOR RD	2	72	E3	360	ONALASKA CITY	646	77360	
165	378	1183	B	ALT ITO	3	67	A6	361	LIVINGSTON	563	77351	
987	5080	5477	B	ALMON WINFREY DR	1	149	C6	355	BIG TH CKET	685	77351	
1939	8918	9105	B	ALMON CREEK LN	2	87	E2	361	LIVINGSTON	967	77351	
210	0	0	B	W ALSTON ST	3	102	D2	359	LIVINGSTON CITY	327 328	77351	
1448	10988	11693	B	ALTA VISTA DR	1	100	A1	357	SCENIC LOOP	967	77351	
548	7482	7809	B	ALTHEA BLVD	4	107	C4	353	INDIAN SPRINGS	563	77351	
2521	2280	2505	B	ALTO	1	129	B6	361	LIVINGSTON	327 328	77351	
1432	12724	12883	B	AMANDA LN	1	86	B5	357	SCENIC LOOP	967	77351	
1726	1918	2173	B	AMBER LN	4	105	B4	361	LIVINGSTON	563	77351	
1433	5750	5823	B	AMELIA LN	1	86	B5	357	SCENIC LOOP	967	77351	
737	5710	5791	B	AMERINE RD	3	55	D2	400	CHESTER	398	77351	
2039	2294	2631	B	ANDERSON RD	4	115	C1	361	LIVINGSTON	327 328	77351	
339	0	0	B	ANDOVER LN	2	102	C3	359	LIVINGSTON CITY	327 328	77351	
983	13334	13433	B	ANDREA RD	1	126	A1	356	GOODRICH	365	77355	
45	6344	6553	B	N ANDRESS AVE	3	102	E1	359	LIVINGSTON CITY	327 328	77351	
1713	2302	3321	B	ANDREW JACKSON DR	4	117	A1	361	LIVINGSTON	327 328	77351	
871	20326	20425	B	ANDY GRIFFITH ST	1	148	E2	354	ACE	685	77351	
1076	15466	15807	B	ANGUS	2	59	A5	363	ONALASKA	646	77360	
1487	5870	6433	B	ANNA DR	2	88	D8	361	LIVINGSTON	967	77351	
2068	818	1015	B	ANNIE DR	3	39	D4	362	CORRIGAN	398	75960	
563	7968	8149	B	ANNIE LN	4	107	D5	353	INDIAN SPRINGS	563	77351	
2318	7374	7671	B	ANNIS BLVD	1	99	A2	357	SCENIC LOOP	566	77351	
623	13908	13973	B	ANTELOPE ST	2	72	E2	360	ONALASKA CITY	646	77360	
3111	7228	7383	B	ANTIOCH CHURCH RD	2	102	A2	361	LIVINGSTON	967	77351	
2385	366	403	B	ARTIQUE LN	4	104	C4	361	LIVINGSTON	327 328	77351	
2819	5800	5871	B	ANTON	3	52	E2	362	CORRIGAN	398	77351	
618	50	137	B	APACHE	2	72	D1	363	ONALASKA	646	77360	
1428	13252	14175	B	APOLLO DR	1	85	E6	357	SCENIC LOOP	566	77351	
664	1134	1511	B	APPLE GROVE	2	73	D3	363	ONALASKA	646	77351	
668	11806	12009	B	APPLE TREE	2	73	D2	363	ONALASKA	646	77351	
1476	7182	7571	B	ARCEREAUX	2	101	C1	361	LIVINGSTON	967	77351	
2264	12280	12471	B	ARCHY RD	3	44	B1	400	CHESTER	398	75939 NAMED	
370	1956	2537	B	ARKANSAS RD	3	40	B5	362	CORRIGAN	398	75960	
2198	10786	11023	B	ARLINGTON	1	114	C3	361	LIVINGSTON	327 328	77351	
874	10704	10855	B	ARMADILLO LN	4	115	C3	361	LIVINGSTON	327 328	77351	
1912	3548	3701	B	ARMADILLO T	2	46	C6	363	ONALASKA	646	77360	
2452	11072	11393	B	ARMITAGE DR	4	116	C3	361	LIVINGSTON	327 328	77351	
1025	1012	1407	B	ARROWHEAD DR	2	73	A4	360	ONALASKA CITY	646	77360	
1275	9370	10213	B	ARROWHEAD TRL	1	100	D3	357	SCENIC LOOP	566	77351	
2894	300	525	B	ARTESIAN	2	72	E1	363	ONALASKA	646	77360	
1142	1096	1147	B	ASH	2	60	A5	363	ONALASKA	646	77360	
2377	15314	15481	B	ASH BUTLER RD	4	110	C2	351	RUBY	563	77351	
3052	8598	8711	B	ASH ST	3	40	C3	362	CORRIGAN	398	75960	
393	4420	4561	B	ASH ST	4	114	D1	361	LIVINGSTON	327 328	77351	
1765	5684	5777	B	ASH VALLEY	2	89	B5	361	LIVINGSTON	967	77351	
1747	9938	10315	B	ASHLEY	4	116	C1	361	LIVINGSTON	327 328	77351	
2442	10029	10163	B	ASHTON BEND	4	114	E1	361	LIVINGSTON	327 328	77351	
2196	6604	6679	B	ASHWOOD RD	3	9	A3	362	CORRIGAN	398	75939 ADDED 12/3/99	
162	11724	12123	B	ASIA RD	3	28	B3	362	CORRIGAN	398	75939	
1180	11870	12123	B	ASPEN	2	73	D3	363	ONALASKA	646	77351	
2552	2950	3289	B	ATLANTA	1	148	D2	354	ACE	685	77351	
2143	6366	6901	B	AUBIN LN	4	104	B1	361	LIVINGSTON	327 328	77351	
504	20688	20991	B	AUREY	1	147	E3	354	ACE	685	77351	
1340	6216	6287	B	AUGUSTA	1	87	A6	357	SCENIC LOOP	566	77351	
2327	5104	6631	B	AUNTIE WATTS RD	2	76	A5	361	LIVINGSTON	967	77351	
1048	14444	14667	B	AUSTIN AVE	2	72	D3	370	ONALASKA CITY	646	77360	
342	0	0	B	W AUSTIN ST	3	102	D2	359	LIVINGSTON CITY	327 328	77351	
2555	3658	3863	B	AUTRY LN	4	129	E2	361	LIVINGSTON	646	77351	
1402	0	15	B	E JUTRY LN	1	64	C4	357	SCENIC LOOP	566	77351	

POLK COUNTY  
MSAG UPDATEJANUARY 5 2000  
Mseq\_99x

REF	LOW	HIGH	OEB	PRE	ROAD NAME	PGT	Page	Block	ESN	COMMUNITY	TEL	ZIP	REMARKS
16	4530	4665	B		AYRES ST	3	3	B6	C2	CORRIGAN	328	75939	
3033	6764	7509	B		AZLE	3	42	E6	J62	CORRIGAN	328	75939	
674	2530	2821	B		B & C RD	3	59	C3	J61	LIVINGSTON CITY	327 328	77351	
336	0	0	B	E	B ST	4	102	E1	J61	LIVINGSTON CITY	327 328	77351	
337	0	0	B	W	B ST	3	102	E1	J61	LIVINGSTON CITY	327 328	77351	
2248	6630	6749	B		BACKYARD DR	2	102	B1	J61	LIVINGSTON CITY	327 328	77351	
2129	502	673	B		BACKLIFF	3	82	C2	J61	RUBY	563	77351	
762	7644	7799	B		BACON RD	3	19	C4	J62	CORRIGAN	328	75939	
676	3328	3641	B		BAGGETT RD	3	90	E1	J61	LIVINGSTON CITY	646	77360	
1893	4514	4797	B		BAILEY TRL	2	46	E4	J61	ONALASKA	646	77360	
526	7612	7803	B		BAKER DR	4	107	C6	J63	INDIAN SPRINGS	563	77351	
2012	4772	5353	B		BAKER ST	1	126	B3	J63	GOODRICH	365	77335	
585	8082	8229	B		BAKERSFIELD	4	94	E4	J61	RUBY	563	77351	
3051	6620	6801	B		BALD EAGLE DR	4	107	D6	J63	INDIAN SPRINGS	563	77351	
546	7336	7669	B		BALDWIN RD	4	107	B4	J63	INDIAN SPRINGS	398	75960	
2472	13096	13283	B		BALL PARK RD	4	134	A1	J62	SENO	563	77351	
234	0	0	B		BANBURY CIR	2	102	C2	J61	LIVINGSTON CITY	327 328	77351	
1469	7186	7405	B		BANDY DR	2	88	C6	J61	LIVINGSTON CITY	967	77351	
185	0	0	B		BANKS CIR	3	102	E1	J61	LIVINGSTON CITY	327 328	77351	
2055	626	749	B		BANNISTER RD	3	39	D3	J62	CORRIGAN	398	75960	
767	5316	5535	B		BAR LN	4	50	E5	J61	LIVINGSTON CITY	327 328	77351	CHANGED FROM MILLS RD 12/7/99
541	7374	7601	B		BARBARA TRL	4	107	B5	J63	INDIAN SPRINGS	563	77351	
1988	6758	10571	B		BARCO	3	10	B6	J62	CORRIGAN	398	75939	
755	8050	8135	B		BARLOW RD	3	44	D4	J61	CHESTER	969	75939	
982	13432	13627	B		BAR MAC RD	1	126	A2	J62	GOODRICH	365	77335	
988	7724	8049	B		BARNETT LN	1	113	B5	J61	LIVINGSTON CITY	365	77351	
289	0	0	B		BARNEY ST	1	102	E4	J61	LIVINGSTON CITY	327 328	77351	
150	8696	10697	B		BARNUM BLVD	3	44	C1	J61	CHESTER	398	75939	
156	10648	12531	B	E	BARNUM LOOP	3	43	E1	J61	CHESTER	398	75939	
1951	9126	10647	B	W	BARNUM LOOP	3	32	B6	J61	CHESTER	398	75939	
151	2894	3023	B		BARRINGER RD	3	17	D4	J62	CORRIGAN	398	75939	
1442	6606	7263	B		BARRY DR	2	88	D6	J61	LIVINGSTON CITY	967	77351	
2815	6370	6619	B		BARSTOW	3	41	D3	J62	CORRIGAN	398	75939	
1185	12310	12483	B		BASIL	2	73	C3	J63	ONALASKA	646	77351	
696	6334	7637	B		BASKIN LOOP	3	81	A5	J61	RUBY	563	77351	
1353	1066	1083	B		BASS RD	2	72	E3	J61	ONALASKA CITY	646	77360	
2878	6870	9097	B		BASS ST	2	87	E6	J61	LIVINGSTON CITY	967	77351	
217	6560	7237	B		BAXTER RD	4	103	B2	J61	LIVINGSTON CITY	327 328	77351	
1531	7796	8005	B		BAY HAVEN BLVD	1	99	B3	J61	SCENIC LOOP	566	77351	
3202	9334	9377	B		BAY OAKS	1	100	D6	J61	LIVINGSTON CITY	566	77351	
1317	9052	9349	B		BAYBERRY DR	1	100	D6	J61	LIVINGSTON CITY	566	77351	
2887	12740	12813	B		BAYSIDE ST	1	99	B3	J61	SCENIC LOOP	566	77351	
1524	10688	10763	B		BAYWOOD DR	1	100	A2	J61	SCENIC LOOP	566	77351	
1316	9114	9393	B		BEACHNUT DR	1	100	D6	J61	LIVINGSTON CITY	566	77351	
579	8230	8369	B		BEAGLE DR	4	107	D6	J63	INDIAN SPRINGS	563	77351	
1234	9230	9301	B		BEATTON DR	2	87	D5	J61	LIVINGSTON CITY	967	77351	
2325	6892	7399	B	W	BEAR CREEK LOOP	4	108	B2	J61	RUBY	563	77351	
2875	7400	8391	B	E	BEAR CREEK LOOP	4	108	C2	J61	RUBY	563	77351	
2024	13326	13547	B		BEAR CREEK RD	3	44	E4	J61	CHESTER	969	75939	
988	22508	23019	B		BEAR TRACK TRL	1	149	C6	J61	BIG THICKET	685	77351	
719	4138	10605	B		BEARDS CROSSING	3	54	D6	J62	CORRIGAN	398	77351	
175	0	0	B	N	BEATTY AVE	3	102	E2	J61	LIVINGSTON CITY	327 328	77351	
300	0	0	B	S	BEATTY AVE	1	102	E3	J61	LIVINGSTON CITY	327 328	77351	
2031	13358	13478	B		BEAULN	1	126	D1	J61	GOODRICH	365	77335	
1050	14702	14991	B		BEAUMONT AVE	2	72	D2	J61	ONALASKA CITY	646	77360	
673	2408	2759	B		BEAUTY SHOP RD	3	90	B3	J61	LIVINGSTON CITY	967	77351	
2362	7128	7323	B	E	BEAVER RD	4	107	E2	J61	RUBY	563	77351	
1342	10430	10603	B		BEAVER RUN	1	87	A6	J61	SCENIC LOOP	566	77351	
2146	1448	1596	B		BEAVER TRL	4	50	E6	J61	LIVINGSTON CITY	327 328	77351	

POLK COUNTY  
MSAG UPDATE

REF	LOW	HIGH	OEB	PRE	ROAD NAME	PCT	Page	Block	ESN	ICOV	UNITY	TEL	ZIP	REMARKS
566	20500	20733	B		BECKT ERIAL	1	147	E2	3	FACE		6 5	77351	
574	9098	9211	B		BECKER BLVD	4	107	D6	353	INDIAN SPRINGS		563	77351	
575	8308	8653	B		BECKY DR	4	107	D6	353	INDIAN SPRINGS		563	77351	
791	7886	8111	B		BEECH CREEK	4	104	E3	361	LIVINGSTON		327 328	77351	
1817	8550	8725	B		BEECH DR	4	119	E4	353	INDIAN SPRINGS		563	77351	
2746	626	659	B		BEECHCREEK WOOD	4	104	D4	361	LIVINGSTON		327 328	77351	
958	18226	18341	B		BEECHWOOD LN	1	138	C4	354	FACE		365	77335	
1201	11806	11841	B		BEGO JIA	2	73	D3	363	ALASKA		646	77360	
1884	12320	1257	B		BELLADONNA DR	2	46	C6	363	ALASKA		646	77360	
2498	17636	17803	B		BELLAIRE	4	145	A3	352	SEC O		685	77351	
2303	12786	12923	B		BELLAIRE LN	4	116	E6	361	LIVINGSTON		327 328	77351	NAMED 12/7/89
2882	100	215	B		BELLS	3	29	C3	358	CORRIGAN CITY		398	75939	
62	200	465	B	W	BEN FRANKLIN	3	29	C2	358	CORRIGAN CITY		398	75939	
63	100	417	B	E	BEN FRANKLIN	3	29	C2	358	CORRIGAN CITY		398	75939	
2294	2296	2533	B		BEN LN	4	105	B5	361	LIVINGSTON		563	77351	CHANGED NAME FROM NASSUAM 99-03-10
692	2512	3357	B		BEN NELSON RD	3	79	C5	361	LIVINGSTON		563	77351	
1401	12134	12497	B		BENDING OAK LN	1	99	C3	357	SCENIC LOOP		568	77351	
1791	6124	6203	B		BENNETT DR	3	55	A1	400	CHESTER		398	75939	
1791	6206	625	B		BENNETT DR	3	55	B1	400	CHESTER		398	75939	
1795	9920	1003	B		BENJ GRIFIN RD	4	122	A1	351	RUBY		563	77351	
1633	11774	12003	B		BENTWOOD BEND	2	60	C1	363	ALASKA		646	77360	
2395	2378	2973	B		BERTMAN RD	1	127	B5	366	GOODRICH		365	77335	
1706	5236	5409	B		BERRY CIR	2	89	B5	361	LIVINGSTON		967	77351	
820	46	247	B		BERRY KNOLL	1	128	C2	361	LIVINGSTON		327 328	77351	
2057	3212	3473	B		BERRY LN	3	17	E4	362	CORRIGAN		398	75939	
3064	10480	10787	B		BERTHA LOOP	4	115	D2	361	LIVINGSTON		327 328	77351	
793	7772	7917	B		BERTS FARM RD	4	104	E3	361	LIVINGSTON		327 328	77351	
1921	11768	11991	B		BESSIE DAVIS RD	2	60	D1	363	ALASKA		646	77360	
2660	13422	13537	B		BETH DR	1	86	A3	357	SCENIC LOOP		967	77351	
2361	8268	8403	B		BETTY LN	4	107	D4	353	INDIAN SPRINGS		563	77351	
1918	13032	1303	B		BEVERLY BLVD	2	60	A6	363	ALASKA		646	77360	
1870	22062	23005	B		BIG FOOT WALLACE TRL	1	149	D5	355	BIG THICKET		685	77351	
2696	11200	11483	B		BIG LAKE DR	2	87	A4	357	SCENIC LOOP		967	77351	
686	166	477	B		BIG MAN RD	3	65	C5	361	LIVINGSTON		398	77351	
1179	11800	12119	B		BIG OAK	2	73	D3	363	ALASKA		646	77351	
679	324	1781	B		BILL BARRETT RD	3	78	E5	361	LIVINGSTON		327 328	77351	
1770	660	163	B		BILL CLARKE LN	3	51	E3	362	CORRIGAN		398	75960	
726	6582	7023	B		BILL GARSEE RD	3	40	C6	362	CORRIGAN		398	75960	
869	20352	20733	B		BILL MONROE RD	1	148	D2	354	ACE		685	77351	
3071	11936	12177	B		BILLY JACK LN	2	73	D1	363	ALASKA		646	77351	
1148	12854	13233	B		BIRCH DR	2	60	B6	363	ALASKA		646	77360	
671	2850	3139	B		BIRCHFIELD RD	3	90	B3	361	LIVINGSTON		967	77351	
3120	9766	9923	B		BIRD LN	1	100	C3	357	SCENIC LOOP		566	77351	
3108	6024	6237	B		BIRDSONG LN	1	86	A6	357	SCENIC LOOP		566	77351	
422	4146	4303	B		BISHOP	1	114	D4	361	LIVINGSTON		365	77351	
1446	5754	5905	B		BLACK BIRD DR	1	86	E6	357	SCENIC LOOP		967	77351	
1735	12826	13271	B		BLACK GULL ST	1	143	D4	352	SEGNO		685	77351	
1132	13720	1305	B		BLACK HAWK	2	59	E5	363	ALASKA		646	77360	
2315	6124	6311	B		BLACK LAKE LOOP	4	108	B1	351	RUBY		563	77351	
1229	1002	1067	B		BLACK OAK	2	73	D3	363	ALASKA		646	77351	
1176	12016	12153	B		BLACK WALNUT	2	73	D2	363	ALASKA		646	77351	
1113	16790	17123	B		BLACKBERRY ST	2	58	D4	363	ALASKA		646	77360	
1567	4020	4257	B		BLACKBERRY ST	3	30	A2	362	CORRIGAN		398	75939	
2233	3002	3009	B		BLACKBERRY DAIRY RD	3	90	B3	361	LIVINGSTON		327 328	77351	ADDED
2025	14062	14187	B		BLOOMINGWOOD RD	3	44	E5	400	CHESTER		967	77351	NAMED 99-03-01
2491	14062	14187	B		BLUE BOY LN	1	144	A3	325	SEC O		635	77351	
1606	5022	5077	B		BLUE FLIST	2	80	E4	357	SCENIC LOOP		967	77351	
1707	464	563	B		BLUE HAY	1	116	C3	361	LIVINGSTON		327 328	77351	
273	464	563	B		BLUE RIDGE DR	1	102	E4	359	LIVINGSTON CITY		327 328	77351	
2744	2727	2727	B		BLUE RIDGE DR	2	80	F	361	LIVINGSTON CITY		567	77351	

POLK COUNTY  
MSAG UPDATE

JANUARY 5 2000  
Msag\_99x

REF	LOW	HIGH	OEB	PRE	ROAD NAME	PCT	Page	Block	ESN	COMMUNITY	TEL	ZIP	REMARKS
3095	2610	2743	B		BLUE XAY EST	2	57	C5	301	LIVINGSTON	97	77351	
1084	1150	1313	B		BLUEBERRY ST	2	58	D4	303	ONALASKA	646	77360	
104	0	0	B	N	BLUEBIRD AVE	3	102	D1	304	LIVINGSTON CITY	327 328	77351	
1881	13750	13833	B		BLUEBIRD DR	2	59	E6	363	ONALASKA	646	77360	
1676	11720	12015	B		BLUEBIRD LN	2	60	D5	363	ONALASKA	646	77351	
1191	1136	1775	B		BLUEBONNET	2	73	E3	363	ONALASKA	646	77351	
94	4016	4259	B		BLUEBONNET CIR	3	30	A3	358	CORRIGAN CITY	398	75939	
1885	3816	4007	B		BLUEBONNET DR	2	46	C6	363	ONALASKA	646	77360	
679	4714	11449	B		BLUEWATER RD	1	140	D1	352	SEGNO	685	77351	
1803	3894	3965	B		BLUFF CREEK CEMETERY RD	4	106	A2	361	LIVINGSTON	563	77351	
1625	5038	5281	B		BLUFF DR	1	86	B4	357	SCENIC LOOP	967	77351	
29	4760	4901	B		BO DR	3	30	B1	362	CORRIGAN	398	75939	
2438	8334	8389	B		BO PEEP	3	54	D3	400	CHESTER	398	75960	
1541	7584	7773	B		BOAT DOCK ST	1	99	B3	357	SCENIC LOOP	566	77351	
3048	7844	8177	B		BOB JOHNSON RD	3	40	C4	362	CORRIGAN	398	75960	CHANGED FROM JOHNSON RD
648	3716	4381	B		BOB WILLS PD	1	148	E3	354	ACE	685	77351	
654	20234	20365	B		BOBBIE GENTRY RD	1	148	D2	354	ACE	685	77351	
864	20412	20791	B		BOBBY BAER RD	1	148	D3	354	ACE	685	77351	
516	6642	6987	B		BOBCAT TRL	4	107	A5	353	INDIAN SPRINGS	563	77351	
1516	11368	11439	B		BOB-O-LINK ST	1	86	E6	357	SCENIC LOOP	967	77351	
1289	6908	7169	B		BOBWHITE LN	1	100	D2	361	LIVINGSTON	566	77351	
2204	14628	14717	B		BOGANY LN	1	126	B4	356	GOODRICH	365	77335	
3138	8444	8495	B		BOHEMAN HALL RD	1	113	A1	361	LIVINGSTON	967	77351	
1	5998	6025	B		BOLTON WAY	1	87	B8	357	SCENIC LOOP	566	77351	
1753	4322	4753	B		BOLTON WAY WEST	2	89	B3	361	LIVINGSTON	967	77351	
2883	2372	3401	B		BOND RD	3	77	E6	361	LIVINGSTON	967	77351	
580	7886	8035	B		BONNIE BLUE LN	4	107	C5	353	INDIAN SPRINGS	563	77351	
974	228	427	B		BOONE RD	4	116	C2	361	LIVINGSTON	327 328	77351	
2382	4470	4579	B		BORDER ST	1	126	D3	356	GOODRICH	365	77335	
2570	16712	16771	B		BORGER	4	143	C1	352	SEGNO	685	77351	
1553	2688	2719	B		BOWEN ST	1	148	C1	354	ACE	685	77351	
1379	8968	8917	B		BOWMAN DR	1	100	E3	361	LIVINGSTON	967	77351	
1911	12188	12427	B		BOYDS T	2	46	C6	363	ONALASKA	646	77360	
1954	5448	7651	B		BRACEWELL CEMETERY RD	4	91	D6	361	LIVINGSTON	327 328	77351	CHANGED FROM BROOK CEMETERY RD 12/7/89
1449	11114	12043	B		BRACKENRIDGE	1	99	E2	357	SCENIC LOOP	967	77351	
515	6700	7489	B		BRADLEY DR	4	107	A5	353	INDIAN SPRINGS	563	77351	
2559	1026	1283	B		BRADSHAW	1	128	D3	361	LIVINGSTON	327 328	77351	
1074	1030	1307	B		BRAFORD	2	59	A5	363	ONALASKA	646	77360	
1077	5466	15863	B		BRAHMAN	2	59	A5	363	ONALASKA	646	77360	
3130	13508	13673	B		BRAME DR	1	85	E6	357	SCENIC LOOP	566	77351	
1870	11608	12079	B		BRANCH DR	4	103	A5	359	LIVINGSTON CITY	327 328	77351	
3119	7610	7921	B		BRANCHWOOD DR	2	60	D5	363	ONALASKA	646	77351	
1886	6470	6989	B		BRANDING IRON	1	100	C3	357	SCENIC LOOP	566	77351	
325	0	0	B		BRANTLY DR	1	150	A6	355	BIG THICKET	685	77351	
1256	6154	6581	B		BRAZOS ST	4	102	E5	359	LIVINGSTON CITY	327 328	77351	
570	8906	8881	B		BREEZE LN	1	87	B6	357	SCENIC LOOP	566	77351	
682	798	2025	B		BRENDA LN	4	107	D5	353	INDIAN SPRINGS	563	77351	
233	0	0	B		BRENT RD	3	77	E4	361	LIVINGSTON	398	77351	
965	752	1041	B		BRIAR WAY	2	102	C2	359	LIVINGSTON CITY	327 328	77351	
3205	5670	5897	B		BRIARWOOD DR	1	138	A3	354	ACE	365	77335	
2925	716	841	B		BRIDGE RD	2	76	A3	361	LIVINGSTON	967	77351	ADDED NAMED 12/2/99
2927	722	927	B		BRIDGECROSSING	2	72	C2	363	ONALASKA	646	77360	
2927	928	1123	B		BRIDGELANDING	2	72	C2	363	ONALASKA	646	77360	
1867	14892	14967	B		BRIDGELANDING	2	72	C2	361	ONALASKA CITY	646	77360	
3086	14812	14907	B		BRIDGEPARK	2	72	C2	361	ONALASKA	646	77360	
3086	14812	14907	B		BRIDGEPOINT	2	72	C2	361	ONALASKA	646	77360	
1968	471	471	B		BRIDGEVIEW DR	2	72	C2	363	ONALASKA	646	77360	
1968	472	693	B		BRIDGEVIEW DR	2	72	C2	363	ONALASKA	646	77360	
174	1773	17801	B		BRIDGEVIEW DR	2	72	C2	363	ONALASKA	646	77360	

POLK COUNTY MSAG UPDATE

JANUARY 5, 2000 Msag\_99x

REF	LOW	HIGH	OEB	PRE	ROAD NAME	PCT	Page	Block	ESN	COMMUNITY	TEL	ZIP	REMARKS
3057	14924	14971	B		BRIDGEWAY	2	72	C2	363	ONALASKA	646	77360	
1929	13272	13377	B		BRIEN CIR	2	60	A6	363	ONALASKA	646	77360	
205	0	0	B		BRINWOOD PL	4	103	A2	359	LIVINGSTON CITY	327 328	77351	
2733	1778	2169	B		BRISTOL	4	103	D3	361	LIVINGSTON	327 328	77351	
1983	2284	2667	B		BROADDUS	3	7	C3	362	CORRIGAN	398	75939	
262	0	0	B	S	BROCK AVE	1	102	E3	359	LIVINGSTON CITY	327 328	77351	
272	0	0	B	W	BROCK AVE	1	102	F4	359	LIVINGSTON CITY	327 328	77351	
1058	14518	14659	B		BROKEN ARROW	2	72	D1	363	ONALASKA	646	77360	
2396	15562	15587	B		BROKEN ARROW	1	127	A5	356	GOODRICH	365	77335	
1924	12340	12573	B		BROKEN ARROW MARINA	2	60	C4	363	ONALASKA	646	77351	
411	13236	13281	B		BROKEN BOW	1	126	D1	356	GOODRICH	365	77335	
813	378	745	B		BROKEN BRANCH	1	128	C3	361	LIVINGSTON	327 328	77351	
3204	9258	9301	B		BROOK TREE	1	100	D6	361	LIVINGSTON	566	77351	
1264	9666	10047	B		BROOKHAVEN PATH	1	100	C1	357	SENIC LOOP	566	77351	
57	12282	13613	B		BROOKS RD	3	27	A1	362	CORRIGAN	398	75939	
2042	13614	13937	B		BROOKS RD N	3	14	E6	362	CORRIGAN	398	75939	
2428	5332	5379	B		BROOKSHIRE	3	41	C2	362	CORRIGAN	398	75960	
970	1148	1269	B		BROOKVIEW DR	1	138	A3	354	ACE	365	77335	
1023	1806	1829	B		BROWN AVE	2	73	A4	363	ONALASKA	646	77360	
313	15014	15221	B		BROWN RD	3	17	E3	362	CORRIGAN	398	75939	
1490	6886	7183	B		BROWN WOLF TRL	2	88	D6	361	LIVINGSTON	967	77351	
2464	5926	6101	B		BROWNWOOD TRL	1	102	A4	361	LIVINGSTON	967	77351	
2360	12740	12807	B		BRUCE ST	1	99	B3	357	SENIC LOOP	566	77351	
2481	2592	2805	B		BRUSHY TRL	1	148	C4	354	ACE	685	77351	ADDED
2979	2794	2869	B		BRYAN	3	17	C5	358	CORRIGAN CITY	398	75939	
885	20684	22001	B		BRYAN RD	1	151	B4	355	BIG TH CKET	685	77351	
113	12190	12441	B		BRYANT HUBERT ST	3	28	E2	358	CORRIGAN CITY	398	75939	
133	8598	9065	B		BRYANT RD	3	43	D2	400	CHESTER	398	75939	
2295	1690	2157	B		BRYSON	3	65	E3	401	SEVEN OAKS	398	77351	
1977	8236	8561	B		BUBBAH	3	44	B3	400	CHESTER	398	75939	
1810	9092	9431	B		BUCK MURPHY LN	4	120	A3	353	INDIAN SPRINGS	563	77351	
876	20600	20787	B		BUCK OWENS RD	1	148	E3	354	ACE	685	77351	
647	13182	13345	B		BUCKEYE	2	60	A5	363	ONALASKA	646	77360	
2411	2696	2803	B		BUCKHOLTS	3	65	D2	363	ONALASKA	398	77351	
129	400	457	B		BUCKSHOT AVE	3	29	B3	358	CORRIGAN CITY	398	75939	
147	13052	13703	B		BUD JONES RD	3	14	A6	362	CORRIGAN	398	75939	
2261	20818	21497	B		BUDDY BROWN RD	1	154	B3	352	SENO	685	77351	
2832	16246	17903	B		BUDDY LLOYD RD	4	123	A3	352	SENO	563	77351	
1934	8248	13793	B		BUDDY PURVIS LN	3	32	D2	362	CORRIGAN	398	75939	
1474	7902	8289	B		BUFFALO CT	1	100	D4	357	SCE IC LOOP	566	77351	
529	7816	8121	B		BUFFALO RUN	4	119	C1	353	INDIAN SPRINGS	563	77351	
621	13950	14019	B		BUFFALO ST	2	72	E2	360	ONALASKA CITY	646	77360	
2285	12294	13205	B		BUFFALO SUBDV	4	117	C6	361	LIVINGSTON	327 328	77351	
1711	1568	1743	B		BULL RUN	4	117	A1	361	LIVINGSTON	327 328	77351	
2117	2312	2475	B		BULL ST	2	62	D2	363	ONALASKA	646	75960	
3034	6812	7171	B		BULLY HILLS	2	62	D2	363	ONALASKA	646	75960	
1764	6546	7213	B		BULLYARD	2	62	D3	363	ONALASKA	646	75960	
1370	7430	7947	B		BURCHFIELD DR	1	100	E3	361	LIVINGSTON	967	77351	
789	554	1263	B		BURKS RD	4	104	D3	361	LIVINGSTON	327 328	77351	
2971	2682	2855	B		BURNET	3	40	C5	362	CORRIGAN	398	75960	
559	7810	7963	B		BURNETT TRL	4	107	C5	353	INDIAN SPRINGS	563	7735	
3038	6954	7147	B		BURNS LN	2	48	D5	363	ONALASKA	646	75960	NAMED 3-9-99
1221	11088	11645	B		BURRIS DR	2	73	E4	363	ONALASKA	646	77351	
2133	3312	3465	B		BUS LN	3	60	A5	361	LIVINGSTON	327 328	77351	
1751	5408	5149	B		BUSH ST	2	89	B4	361	LIVINGSTON	967	77351	
2281	2	81	B		BUTLER	2	73	A1	360	ONALASKA CITY	646	77360	
333	8092	8781	B		BUTLER LN	3	40	D3	362	CORRIGAN	398	75960	
2376	1530	1601	B		BUTLER RD	4	110	D1	31	PUBY	563	77351	
1320	853	9233	B		BUTTERHUT	1	150	C5	31	LIVINGSTON	566	77351	

POLK COUNTY  
MSAG UPDATE

JANUARY 5 2000  
Msg\_89x

REF	LOW	HIGH	OEB	PRE	ROAD NAME	PCT	Page	Block	ESN	COMMUNITY	TEL	ZIP	REMARKS
626	1204	4277	B		BYRD RD	1	128	E4	361	LIVINGSTON	373 328	77351	
766	2476	3235	B		C PRATT	4	90	B5	361	LIVINGSTON	327 328	77351	
174	0	0	B	E	C ST	4	104	A1	359	LIVINGSTON CITY	327 328	77351	
1936	714	787	B		CABLE ST	2	59	E6	363	ONALASKA	646	77360	
2311	6734	6775	B		CADDO	4	108	E1	351	RUBY	503	77351	
988	16590	16879	B		CAIN RD	1	143	A1	352	SEGNO	685	77351	
3109	6714	6873	B		CALDWELL	1	98	E1	357	SCENIC LOOP	566	77351	
2006	10824	10913	B		CALDWELL ST	2	87	A2	357	SCENIC LOOP	967	77351	
221	0	0	B	E	CALHOUN ST	4	103	A2	359	LIVINGSTON CITY	327 328	77351	
246	0	0	B	W	CALHOUN ST	2	102	D2	359	LIVINGSTON CITY	327 328	77351	
2729	1008	1149	B		CALICO LN	2	102	C3	359	LIVINGSTON CITY	327 328	77351	
157	6174	6471	B		CALL	4	116	A2	361	LIVINGSTON	327 328	77351	
1809	8588	12279	B		CAMPBELL RD	3	54	C1	362	CORRIGAN	398	75960	
1628	14638	19841	B		CAMPBELL DR	4	144	E2	352	SEGNO	685	77351	
349	0	0	B	N	CAMP SEALE RD	4	103	A2	359	LIVINGSTON CITY	327 328	77351	
397	504	1109	B		CAMPBELL RD	3	51	C2	362	CORRIGAN	398	75960	
318	7272	7429	B		CAMPBELLWOOD DR	4	103	A2	359	LIVINGSTON CITY	327 328	77351	
3165	11434	12849	B		CAMPGROUND RD	4	109	A2	351	RUBY	563	77351	
1405	12138	12821	B		CANDLELIGHT LN	1	99	C3	357	SCENIC LOOP	566	77351	
911	1976	2315	B		CANDY LN	1	148	B4	354	ACE	685	77351	
1203	11258	11939	B		CANEY CREEK DR	2	73	E4	363	ONALASKA	646	77360	
3156	3874	5771	B		CANEY EXT	3	57	A5	400	CHESTER	969	77351	
126	4830	5771	B	S	CANEY LOOP	3	56	E5	400	CHESTER	969	77351	
736	2880	4831	B	W	CANEY LOOP	3	56	D4	400	CHESTER	969	77351	
740	5772	7109	B	E	CANEY LOOP	3	57	A2	400	CHESTER	969	77351	
547	7406	7713	B		CANOOT TRL	4	107	B4	353	INDIAN SPRINGS	563	77351	
2666	13276	13445	B		CANVASBACK COVE	1	99	A3	357	SCENIC LOOP	566	77351	
1744	216	281	B	S	CANYON CIR	2	59	D6	363	ONALASKA	646	77360	
607	14344	14915	B	N	CANYON DR	2	59	D6	363	ONALASKA	646	77360	
611	13756	14343	B	S	CANYON DR	2	72	C1	363	ONALASKA	646	77360	
606	14856	14883	B		CANYON PARK LN	2	59	C6	363	ONALASKA	646	77360	
805	2	3885	B	E	CAPPS RD	4	116	C3	361	LIVINGSTON	327 328	77351	
661	418	757	B		CAPTAINS LN	2	73	C2	363	ONALASKA	646	77351	
292	0	0	B		CARDINAL DR	1	102	D4	359	LIVINGSTON CITY	327 328	77351	
1152	1894	2065	B		CARE CENTER DR	1	116	C5	361	LIVINGSTON	327 328	77351	
626	730	1073	B		CARIBOU ST	2	72	E2	360	ONALASKA CITY	646	77360	
915	20490	20803	B		CARL SMITH	1	149	A3	354	ACE	685	77351	
2154	6708	7015	B		CARL TAYLOR DR	2	102	B1	361	LIVINGSTON	327 328	77351	
545	8228	8391	B		CARLISLE RD	4	107	C4	353	INDIAN SPRINGS	563	77351	
137	12664	16181	B		CARMONA RD	3	14	D4	362	CORRIGAN	398	75939	
1408	7916	8287	B		CAROLCREST LN	1	98	C3	357	SCENIC LOOP	566	77351	
1509	612	1037	B		CAROLYN DR	4	104	A3	361	LIVINGSTON	327 328	77351	
2806	10712	10787	B		CARRIAGE COVE	1	114	C2	361	LIVINGSTON	327 328	77351	
641	3604	3961	B		CARSON ROBERSON RD	1	148	E2	354	ACE	685	77351	
2071	6880	7377	B		CARTER DR	3	54	B1	362	CORRIGAN	398	75960	
1484	7144	7529	B		CARTERS DR	2	101	C1	361	LIVINGSTON	967	77351	
2835	886	1461	B		CARTHAGE	2	64	D4	361	LIVINGSTON CITY	327 328	77351	
173	0	0	B	W	CARVER ST	3	102	D1	359	LIVINGSTON	327 328	77351	
1984	7142	7245	B		CASH RD	3	42	B6	362	CORRIGAN	398	75939	
774	2496	2679	B		CASSITY	4	103	C2	361	LIVINGSTON	327 328	77351	
2205	11784	11873	B		CASTLE ST	1	114	D4	361	LIVINGSTON	365	77351	
496	1318	3279	B		CASTLEWOOD RD	4	90	D4	361	LIVINGSTON	327 328	77351	
1886	3982	12351	B		CATALINA DR	2	46	C5	363	ONALASKA	646	77360	
1908	4114	4363	B		CATALPA ST	2	46	C5	363	ONALASKA	646	77360	
1665	808	851	B		CATFISH ALLEY	2	58	E5	363	ONALASKA	646	77360	
1877	5836	5925	B		CATFISH HOLE RD	2	88	E5	361	LIVINGSTON	967	77351	
34	4594	4705	B		CATHY LOU LN	3	30	B1	362	CORRIGAN	398	75939	
660	12402	12485	B		CATHY PATH	2	73	C2	363	ONALASKA	646	77351	
1070	1246	1741	B	N	CATTLE DR	2	59	A5	363	ONALASKA	646	77360	

POLK COUNTY  
MSAG UPDATE

JANUARY 5, 2000  
Msag\_99x

REF	LOW	HIGH	OEB	PRE	ROAD NAME	PCT	Page	Block	ESN	COMMUNITY	TEL	ZIP	REMARKS
1973	5	1247	B	W	CATTLE DR	2	59	A6	363	ONALASKA	646	77351	
2082	1400	2195	B	E	CATTLE DR	2	59	A6	363	ONALASKA	646	77360	
2726	12122	12151	B	E	CAYENNE	2	73	C2	363	ONALASKA	646	77351	
2809	17200	18109	B		CCC RD	1	140	D2	352	SEGI O	685	77351	NAMED 99-03-08
1147	844	659	B		GEDAR	2	60	A5	363	ONALASKA	646	77360	
3198	120	319	B		GEDAR	1	1	C5	362	CORRIGAN	398	75939	
1879	1855	19037	B		GEDAR FOREST LN	3	9	A2	362	CORRIGAN	398	75939	
3030	6000	6593	B		GEDAR GROVE	2	62	E6	361	LIVINGSTON	967	77351	
1389	11322	11469	B		GEDAR HILL DR	1	99	E3	357	SCENIC LOOP	566	77351	
1313	9334	9547	B		GEDAR LAKE DR	1	100	D6	361	LIVINGSTON	566	77351	
2004	33	4191	B		GEDAR LN	2	86	E2	357	SCENIC LOOP	967	77351	
1605	5300	5379	B		GEDAR PINE	2	86	E5	357	SCENIC LOOP	967	77351	
634	0	12477	B		GEDAR POINT DR	2	73	C3	363	ONALASKA	646	77351	
463	1050	10831	B		GEDAR RIDGE	2	87	A4	357	SCENIC LOOP	967	77351	
2429	200	3021	B		GEDAR SPRINGS	3	68	B2	362	CORRIGAN	398	77351	
1601	1000	11029	B		GEDAR VALLEY RD	2	87	A4	357	SCENIC LOOP	967	77351	
1223	11124	11305	B		CELESTE DR	2	73	E5	363	O JALASKA	646	77351	
700	7200	8407	B		CENTER GROVE RD	3	81	D4	351	RUBY	563	77351	
265	0	0	B	E	CENTER ST	4	103	A3	359	LIVINGSTON CITY	327 328	77351	
460	3472	4605	B		CHAIN RD	2	86	E1	357	SCENIC LOOP	967	77351	
1020	13920	13995	B		CHAMONIS ST	2	72	E2	360	ONALASKA CITY	646	77360	
1335	6344	6371	B		CHAMPION CT	1	87	A6	357	SCENIC LOOP	566	77351	
1334	10716	10895	B		CHAMPION WAY	1	87	A6	357	SCENIC LOOP	566	77351	
340	0	0	B	W	CHAT PS ST	3	102	D1	359	LIVINGSTON CITY	327 328	77351	
2487	3522	3653	B		CHAPARRAL RANCH RD	3	7	E6	362	CORRIGAN	398	75939	ADDED
2820	5738	5865	B		CHAPMAN	3	52	E2	362	CORRIGAN	398	77351	
1078	674	831	B		CHARBRA	2	59	A5	363	ONALASKA	646	77360	
543	7230	7425	B		CHARLES TRL	4	107	B5	353	INDIAN SPRINGS	563	77351	
1878	5132	5329	B		CHARLES KEYES LN	1	149	C6	355	BIG THicket	685	77351	
2950	5600	6471	B		CHARLIE ADAMS DR	2	62	E4	361	LIVINGSTON	646	77351	
813	2823	3231	B		CHARLIE LOUVIN	1	148	D2	354	ACE	685	77351	
853	2750	3455	B		CHARLIE PRIDE DR	1	148	C2	354	ACE	685	77351	
1079	632	833	B		CHAROLAIS	2	59	A5	363	ONALASKA	646	77360	
2427	7160	7231	B		CHATFIELD	3	66	B3	362	CORRIGAN	398	77351	
926	8100	8365	B		CHATHAM TRL	1	101	A8	361	LIVINGSTON	967	77351	
3194	8783	8905	B		CHATTANOOGA CT	4	104	D5	361	LIVINGSTON	327 328	77351	
2745	422	915	B		CHATTANOOGA RUN	4	104	D5	361	LIVINGSTON	327 328	77351	
423	11546	11797	B		CHECKMATE	1	114	D4	361	LIVINGSTON	365	77351	
1061	273	535	B		CHELSEA LN	2	72	D1	360	ONALASKA CITY	646	77360	
1272	9614	9987	B		CHEROKEE FOREST LN	1	100	C1	357	SCENIC LOOP	566	77351	
601	14232	14809	B		CHEROKEE LN	2	72	D1	363	ONALASKA	646	77360	
567	8020	9689	B		CHEROKEE TRL	4	107	D5	363	INDIAN SPRINGS	563	77351	
1048	1300	13463	B		CHEROKEE VILLAGE	2	73	A2	360	ONALASKA CITY	646	77360	
3101	17762	17905	B		CHEERRY SPRING	1	144	A3	352	SEGO	685	77351	
667	1172	11977	B		CHEERRY TREE	2	73	D3	363	ONALASKA	646	77351	
2406	1750	17667	B		CHEERRYWOOD	1	138	A3	354	ACE	365	77335	
2022	13500	13659	B		CHESTER 100	3	44	E4	400	CHESTER	999	75939	
329	0	0	B		CHICK A-DEE ST	1	102	E3	359	LIVINGSTON CITY	327 328	77351	
2915	500	695	B		CHICO	3	65	D4	361	LIVINGSTON	398	77351	
2131	5000	6843	B		CHIEF KINA RD	4	95	A5	351	RUBY	563	77351	
1100	16710	17123	B		CHINA BERRY ST	2	58	D4	363	ONALASKA	646	77360	
2074	5072	5531	B		CHINA GROVE	3	52	D3	362	CORRIGAN	398	77351	
415	13112	13179	B		CHINOQUIN LN	1	126	E1	356	GOODRICH	365	77335	
920	10000	10331	B		CHISHOLM TRL	1	113	B1	361	LIVINGSTON	967	77351	
1700	1000	197	B		CHOCTAU	2	72	D1	363	ONALASKA	646	77360	
452	544	6005	B		CHRISBRENT DR	2	87	D5	361	LIVINGSTON	967	77351	
1897	110	11729	B		CHRISTIAN TRL	2	46	D5	363	ONALASKA	646	77360	
1902	3100	3105	B		CHRISTIE LEE LN	1	127	A4	306	GOODRICH	365	77335	ADDED
207	4000	4000	B		CHRISTOVAL	3	67	A1	36	CORRIGAN	398	77351	
143	0	0	B		CHUCK AG 1	1	1	D4	5	SCENIC LOOP	566	77351	



POLK COUNTY  
MSG UPDATE

JANUARY 5, 2000  
Msg\_99x

REF	LOW	HIGH	OEB	PRE	ROAD NAME	PCT	Page	Block	ESN	COMMUNITY	TEL	ZIP	REMARKS
749	12934	13227	B		CHURCH RD	3	44	D4	400	CHESTER	398	75939	
112	3650	3821	B		CHURCH ST	3	29	E2	358	CORRIGAN CITY	327 328	77351	
228	100	1599	B	W	CHURCH ST	2	102	E2	359	LIVINGSTON CITY	327 328	77351	
227	0	971	B	E	CHURCH ST	4	102	E2	359	LIVINGSTON CITY	327 328	77351	
1372	7512	7673	B		CIRCLE BELL	1	100	E3	361	LIVINGSTON	667	77351	
951	17948	18005	B		CIRCLE DR	1	138	B4	354	ACE	365	77335	
1005	13618	13697	B		CIRCLE DR	2	72	E4	363	ONALASKA	646	77360	
2860	5042	5475	B	S	CIRCLE DR	2	86	E4	357	SCENIC LOOP	967	77351	
2973	2696	2875	B		CISCO	3	40	C4	362	CORRIGAN	398	75960	
2276	42	171	B		CLAIREMONT	4	104	C4	361	LIVINGSTON	327 328	77351	
713	8922	9811	B	W	CLAMON COUNTRY RD	3	69	B6	351	RUBY	563	77351	
714	564	2223	B	E	CLAMON COUNTRY RD	3	69	B6	351	RUBY	563	77351	
702	606	945	B	S	CLAMON RD	3	81	D2	351	RUBY	563	77351	
717	2224	2577	B		CLAMON SUBDIVISION	3	69	C6	351	RUBY	563	77351	
3144	8142	8991	B		CLAMONS PARK DR	2	101	A1	361	LIVINGSTON	967	77351	
3137	10604	10651	B		CLAN CAMPBELL RD	1	113	A2	361	LIVINGSTON	967	77351	
138	8960	10351	B		CLARENCE MC QUEEN RD	3	55	B1	400	CHESTER	398	75939	
723	1544	1875	B		CLARK RD NORTH	3	52	A5	382	CORRIGAN	398	77351	
520	7284	7571	B		CLARK SPRINGS ST	4	107	B6	353	INDIAN SPRINGS	963	77351	
190	300	745	B	E	CLARK ST	4	103	A1	359	LIVINGSTON CITY	327 328	77351	
192	0	0	B	W	CLARK ST	3	102	D1	359	LIVINGSTON CITY	327 328	77351	
1033	13608	13649	B		CLAY ST	2	72	E3	360	ONALASKA CITY	646	77360	
2514	13338	13589	B		CLAYTON LN	4	133	E1	352	SEGNO	563	77351	
989	8058	8197	B		CLEAR WATER DR	1	113	A4	361	LIVINGSTON	365	77351	
7	5840	6269	B		CLEBURN SWILLEY RD	2	63	A3	361	LIVINGSTON	646	77351	
2341	6536	8663	B		CLEOPHAS LN	3	54	E2	400	CHESTER	398	75960	NAMED 12/2/99
2982	3820	3949	B		CLIFFSIDE	3	80	C2	361	LIVINGSTON	967	77351	
2067	748	1017	B		CLINT RD	3	39	E4	362	CORRIGAN	398	75960	
1187	11720	11755	B		CLOVER	2	73	D3	363	ONALASKA	646	77351	
1450	11048	11487	B		CLOVERDALE	1	99	E1	357	SCENIC LOOP	967	77351	
1258	6236	6467	B		CLOVERLEAF LN	1	87	B6	357	SCENIC LOOP	967	77351	
1486	7112	7331	B		CLOWER AVE	2	88	C6	361	LIVINGSTON	967	77351	
2161	2128	2431	B	S	CLYDE CLIFTON RD	4	103	C6	361	LIVINGSTON	327 328	77351	
838	2432	2659	B	N	CLYDE CLIFTOR	4	103	C6	361	LIVINGSTON	327 328	77351	
2289	9500	9691	B		CLYDE OATES RD	4	103	D6	361	LIVINGSTON	327 328	77351	
121	1234	1311	B		COBB ST	3	28	E2	358	CORRIGAN CITY	398	75939	
888	14934	15305	B		COCHRAN RANCH RD	1	125	D5	356	GOODRICH	365	77335	
122	1214	1315	B		COCKRELL ST	3	28	E3	358	CORRIGAN CITY	398	75939	
2314	10946	11969	B		COLABE RD	4	108	E2	351	RUBY	563	77351	
300	0	0	B		COLEMAN AVE	4	103	A5	359	LIVINGSTON CITY	327 328	77351	
2425	5334	5411	B		COLFAX	3	41	C2	362	CORRIGAN CITY	398	75960	
180	0	0	B	N	COLITA AVE	3	102	D1	359	LIVINGSTON CITY	327 328	77351	
490	2636	2885	B		COLITA LOOP	2	61	E2	363	ONALASKA	646	77351	
480	2886	8759	B		COLITA LOOP	2	48	A6	363	ONALASKA	646	75960	
1725	8068	8193	B		COLLIN ST	4	105	B4	361	LIVINGSTON	563	77351	
44	500	673	B		COLLINS ST	3	29	C2	358	CORRIGAN CITY	398	75939	
68	100	331	B	N	COLLINS ST	3	29	C2	358	CORRIGAN CITY	398	75939	
76	100	379	B	S	COLLINS ST	3	29	C2	358	CORRIGAN CITY	398	75939	
2078	5846	5969	B		COLONY RD	3	52	E2	362	CORRIGAN	348	77351	
2249	0	0	B		COLT RD	4	90	A5	361	LIVINGSTON	327 328	77351	NAMED 12/7/99
1045	13464	13527	B		CONANCHE	2	73	A1	360	ONALASKA CITY	646	77360	
2883	102	155	B		COMFORT	3	65	C5	361	LIVINGSTON	398	77351	
1173	11778	12319	B		COMINO	2	73	D3	363	ONALASKA	646	77351	
615	38	205	B		CONANCHE DR	2	72	D1	363	ONALASKA	646	77360	
1047	14484	14679	B		CONANCHE AVE	2	72	D3	360	ONALASKA CITY	646	77360	
1428	13300	14189	B		CONMODORE DR	1	85	E6	357	SCENIC LOOP	566	77351	
390	6400	8383	B		CON TUNITY DR	3	54	E2	400	CHESTER	398	75960	
689	926	1245	B		CONES BLVD	3	78	E1	361	LIVINGSTON	398	77351	
530	8880	10137	B		CONESTOGA TRL	4	107	B5	353	INDIAN SPRINGS	563	77351	
878	20506	20629	B		CONNIE SMITH RD	1	148	E2	354	ACE	685	77351	

POLK COUNTY  
MSAG UPDATE

REF	LOW	HIGH	OEB	PRE ROAD NAME	PCT	Page	Block	ESN	CO	U	J	TCL	ZIP	REMARKS
1245	9072	9315	B	COX ST	2	87	D5	31	LIVINGSTON			967	77351	
539	7508	7715	B	COUGHS TR	4	107	C5	353	INDIAN SPRINGS			563	77351	
3096	10564	10767	B	COPPER COVE	2	87	A4	357	SCENIC LOOP			967	77351	
1356	13786	13935	B	COPPERHEAD	2	72	E3	360	ONALASKA CITY			646	77360	
2211	2628	2769	B	CORDELL RD	3	65	E2	363	ONALASKA			398	77351	
1438	13574	13683	B	CORKEY DR	1	98	E1	357	SCENIC LOOP			568	77351	
3157	132	353	B	CORLEY JONES	3	65	C6	361	LIVINGSTON			398	77351	
56	12448	13191	B	CORRIGAN HEIGHTS	3	30	A2	362	CORRIGAN			398	75939	
1519	9648	9850	B	COTTON HILL RD	1	100	C3	357	SCENIC LOOP			568	77351	
1716	1606	1891	B	COTTON RUN	4	105	A5	361	LIVINGSTON			327 328	77351	
1141	13572	13761	B	COTTONWOOD	2	59	E5	363	ONALASKA			646	77360	
1425	7942	8049	B	COTTONWOOD ST	1	125	B3	356	GOODRICH			365	77335	
786	7572	7823	B	COUNTRY CHARM	4	104	C3	361	LIVINGSTON			327 328	77351	
1567	86	139	B	COUNTRY DOGWOOD LN	4	104	C2	351	LIVINGSTON			327 328	77351	
3129	11800	11877	B	COUNTRY LN	1	99	D3	357	SCENIC LOOP			568	77351	
1566	7274	7489	B	COUNTRYWOOD DR	4	104	C2	361	LIVINGSTON			327 328	77351	
745	5676	8175	B	COUNTRYLINE	3	56	E1	400	CHESTER			969	75939	
1796	4636	13933	B	COUNTRYLINE RD	4	110	E1	361	RUJY			563	77351	
1796	11116	14203	B	COUNTRYLINE RD	4	122	D4	352	SEGNO			563	77351	
109	100	2657	B	COUNTRYLINE RD NORTH	3	5	C5	362	CORRIGAN			398	75939	
864	6874	7211	B	COUNTRYLINE RD NORTH	3	6	C1	362	CORRIGAN			829	75939	
884	7212	10341	B	COUNTRYLINE RD SOUTH	1	150	C6	355	EG THICKET			274	77351	
946	2	1843	B	COUNTRY RD	1	150	C5	355	BIG THICKET			685	77351	
1658	1134	1505	B	COUNTRY RD	2	138	B4	354	ACE			365	77335	
617	48	189	B	COUSHATTA	2	72	D1	363	ONALASKA			648	77360	
568	9166	9645	B	COUSHATTA TRL	4	107	D6	353	INDIAN SPRINGS			563	77351	
1610	11208	11297	B	COVE DR	2	86	E3	357	SCENIC LOOP			967	77351	
1392	7280	7499	B	COVENTRY DR	1	99	C2	357	SCENIC LOOP			566	77351	
1847	3590	4121	B	COWAY RD	2	87	E2	361	LIVINGSTON			967	77351	
939	8910	10609	B	COX RD	1	151	B2	352	SEGO			685	77351	
891	15144	15243	B	COY DOGSON RD	1	126	E5	356	GOODRICH			365	77335	
828	724	1209	B	COY OLIVER LN	4	116	D6	361	LIVINGSTON			327 328	77351	CHANGED FROM OLIVER RD 12/7/89
2542	21750	21841	B	COYOTE RD	1	149	D5	355	BIG THICKET			685	77351	
1842	7380	7653	B	CRAGER RD	4	104	C3	361	LIVINGSTON			327 328	77351	
120	1234	1311	B	CRAIN ST	3	28	E2	358	CORRIGAN CITY			398	75939	
140	0	0	B	CREEK AVE	2	102	D2	359	LIVINGSTON CITY			327 328	77351	
1757	13440	13501	B	CREEK LN	1	86	A3	357	SCENIC LOOP			967	77351	
1562	4952	5309	B	CREEK BEND DR	2	89	C1	361	LIVINGSTON			967	77351	
1037	586	961	B	CREEK DR	2	73	A2	360	ONALASKA CITY			646	77360	
2390	5742	6167	B	CREEK WOOD HILL	1	126	A5	356	GOODRICH			365	77335	
1654	13188	13835	B	CREEKLAKE DR	2	60	A6	363	ONALASKA			648	77360	
412	3786	4483	B	CREEKRIDGE DR	1	126	E1	366	GOODRICH			365	77335	
1090	1068	1573	B	CREEKSIDE DR	2	58	D5	363	ONALASKA			646	77360	
1041	740	925	B	CREEKSIDE HARBOR	2	72	E2	360	ONALASKA CITY			646	77360	
2272	5934	6347	B	CREEK RD	4	106	E2	353	INDIAN SPRINGS			563	77351	
1031	1300	1551	B	CREST LN	2	72	E4	363	ONALASKA			646	77360	
1843	10006	10467	B	CRESTVIEW DR	4	114	E1	361	LIVINGSTON			327 328	77351	
6	3904	4081	B	CROOKED CREEK RD	1	126	E1	356	GOODRICH			365	77335	
817	13680	14405	B	CROSS TIMBERS	1	128	C2	361	LIVINGSTON			327 328	77351	
16 8	116	151	B	CRO	2	72	C1	363	ONALASKA			646	77360	
2776	4740	4877	B	CROOK POINT	2	86	E4	357	SCENIC LOOP			967	77351	
779	5650	5957	B	CRYSTAL CREEK DR	4	90	D5	361	LIVINGSTON			327 328	77351	
2166	7440	7499	B	CRYSTAL LAKES E	4	104	A2	361	LIVINGSTON			327 328	77351	
1910	7642	7715	B	CRYSTAL LAKES W	4	103	E3	361	LIVINGSTON			327 328	77351	
1544	426	551	B	CRYSTAL WOOD DR	4	104	B3	361	LIVINGSTON			327 328	77351	
1437	13534	13665	B	CURRY DR	1	98	E1	357	SCENIC LOOP			565	77351	
1175	732	9 9	B	CURRY ST	2	73	D2	363	ONALASKA			646	77360	
637	13078	13351	B	CYPRESS	2	73	A1	3 3	CALASKA			646	77360	
614	644	6567	B	CYPRESS FC	1	F5	E		LCCP			7 6	7 351	

POLK COUNTY  
MSAG UPDATE

JANUARY 5 2000  
Msag\_99x

REF	LOW	HIGH	OEB	PRE	ROAD NAME	PCT	Page	Block	ESN	COMMUNITY	TEL	ZIP	REMARKS
1786	6568	6895	B	E	CYPRESS RD	1	98	E1	JJ7	SCENIC LOOP	566	77351	
2210	6134	6263	B	N	CYPRESS RD	1	85	E6	357	SCENIC LOOP	566	77351	
733	5818	5883	B		D J RD	3	53	B2	362	CORRIGAN	398	75960	
2312	10806	11265	B		DACOSTA	4	108	E1	351	RUBY	563	77351	
1186	1250	1447	B		DAFFODIL	2	73	D3	363	ONALASKA	646	77351	
1260	8288	8578	B		DAISY DR	1	100	B1	357	SCENIC LOOP	566	77351	
855	20408	20803	B		DALE EVANS RD	1	149	A3	354	ACE	685	77351	
2817	5844	5863	B		DALHART	3	52	E2	362	CORRIGAN	398	77351	
2817	5864	5961	B		DALHART	3	52	E2	362	CORRIGAN	398	77351	
1900	600	1323	B		DALLARDSVILLE RD	4	116	A3	361	LIVINGSTON	327 328	77351	
1988	7450	7635	B		DAN RD	3	44	D5	400	CHESTER	969	75939	
2648	2574	3011	B		DANCING FLAME	2	74	A6	363	ONALASKA	967	77351	
2284	1092	1929	B		DANIEL BOONE RD	4	116	D5	361	LIVINGSTON	327 328	77351	
2869	12568	12631	B		DANS RETREAT	2	46	B6	363	ONALASKA	646	77360	
35	4782	4901	B		DAPHNEA DR	3	30	B1	362	CORRIGAN	398	75939	
747	12336	12533	B		DARDEN CEMETERY RD	3	44	C5	400	CHESTER	969	75939	
2009	7886	8245	B		DARDEN CIR	3	44	C4	400	CHESTER	969	75939	
694	2390	9863	B		DARDEN RD	4	106	A2	361	LIVINGSTON	563	77351	
604	4412	6143	B		DARDEN RD	4	93	D6	353	INDIAN SPRINGS	563	77351	
748	5878	9063	B		DARDEN RD	3	44	C5	400	CHESTER	969	75939	
1896	4454	4801	B		DARLENE DAWNE DR	2	46	D4	363	ONALASKA	646	77360	
2234	4666	4801	B	N	DARLENE DAWNE DR	2	46	D4	363	ONALASKA	646	77360	
1527	13284	13647	B		DAVENPORT DR	1	99	A2	357	SCENIC LOOP	566	77351	
701	7626	8007	B		DAVID HON RD	3	81	C3	351	RUBY	563	77351	
182	0	0	B	N	DAVIS AVE	3	102	E1	359	LIVINGSTON CITY	327 328	77351	
708	3930	6053	B		DAVIS LOOP	3	67	B4	362	CORRIGAN	398	77351	
709	6054	8373	B		DAVIS LOOP	3	68	B4	351	RUBY	563	77351	
1820	11232	11729	B		DAVISVILLE RD	4	119	D4	353	INDIAN SPRINGS	563	77351	
2384	11414	11527	B		DAWN LN	1	99	E2	357	SCENIC LOOP	566	77351	
2657	6652	6897	B		DAYCARE RD	4	108	B1	351	RUBY	563	77351	
2293	2508	2735	B		DAYTON	4	105	C4	361	LIVINGSTON CITY	327 328	77351	
280	0	0	B		DE LA MORTON ST E	4	103	A3	359	LIVINGSTON CITY	327 328	77351	
2323	10908	11615	B		DEAD END RD	4	108	E2	351	RUBY	563	77351	
2685	898	1011	B		DEAF SMITH RD	3	39	E3	362	CORRIGAN	398	75960	
581	7864	8111	B		DEANE DR	4	107	D6	353	INDIAN SPRINGS	563	77351	
2000	14022	14337	B		DEASON RD	3	19	E5	362	CORRIGAN	398	75939	
1886	7828	7865	B		DEBBIE CT	4	103	E3	381	LIVINGSTON	327 328	77351	
1246	9006	9201	B		DEBBIE VILLAGE II	2	87	D5	361	LIVINGSTON	967	77351	
540	7444	7665	B		DEBBIES BLVD	4	107	B5	353	INDIAN SPRINGS	563	77351	
1371	8798	8875	B		DEBOW DR	1	100	E2	361	LIVINGSTON	967	77351	
1776	11878	12001	B		DEEP COVE DR	1	99	D3	357	SCENIC LOOP	566	77351	
3171	10520	10687	B		DEEP SKY	2	74	A6	363	ONALASKA	967	77351	
1556	8724	8853	B		DEEP WATER DR	1	98	E1	357	SCENIC LOOP	566	77351	
1406	12138	12593	B		DEEP WOODS LN	1	99	C4	357	SCENIC LOOP	566	77351	
2023	7520	8287	B		DEER COUNTRY RD	3	44	E5	400	CHESTER	969	75939	
1030	1230	1287	B		DEER HARBOR TRL	2	73	A3	360	ONALASKA CITY	646	77360	
1277	6336	6939	B		DEER PATH	1	100	C1	357	SCENIC LOOP	566	77351	
1227	2030	2737	B		DEER RIDGE DR	2	74	A5	363	ONALASKA	646	77351	
1097	16846	17079	B		DEER RUN RD	3	44	D5	400	CHESTER	969	75939	
1270	9388	9761	B		DEER TRL	1	100	D2	357	SCENIC LOOP	566	77351	
1451	6782	7135	B		DEERFIELD	1	99	E1	357	SCENIC LOOP	967	77351	
420	13224	13281	B		DEERSLOPE CT	1	126	D1	356	GOODRICH	365	77335	
1883	12308	12389	B		DEERSTAND CT	2	46	C6	363	ONALASKA	646	77360	
1021	13704	13733	B		DEERWOOD ST	2	72	E2	360	ONALASKA CITY	646	77360	
155	2916	3041	B		DEL RIO	3	17	D4	362	CORRIGAN	398	75939	
2778	8594	8691	B		DEL R O AVE	2	87	E5	361	LIVINGSTON	967	77351	
483	124-8	15605	B		DELAFOSS CEMETERY RD	2	59	E2	363	O ALASKA	646	77360	
2682	6860	6957	B		DELBASTY DR	1	98	E1	357	SCENIC LOOP	566	77351	
1872	5704	5951	B		DELLA DR	1	149	D5	355	BIG THICKET	685	77351	

POLK COUNTY  
MSG UPDATE

REF	LOW	HIGH	OEB	PRE	ROAD NAME	PCI	Page	Block	ESN	COM	UNITY	TEL	ZIP	REMARKS
333	0	0	B	E	DE HAM ST	4	103	A3	359	LIVINGSTON	CITY	327 328	77351	
28	12982	13121	B	W	DENHAM ST	1	102	E3	359	LIVINGSTON	CITY	327 328	77351	
276	0	0	B		DENNIS AVE	4	103	B4	359	CORRIGAN		398	75939	
2062	842	1015	B		DENTON RD	3	39	E3	362	CORRIGAN		398	75960	
2423	5300	5373	B		DE LBY	3	41	C1	362	CORRIGAN		398	75939	
2522	166	477	B		DESHAZO RD	3	65	D5	361	LIVINGSTON		398	77351	ADDED 99-05-18
1500	6874	6941	B		DESHOTEL AVE	2	88	D6	361	LIVINGSTON		398	77351	
1771	5558	6973	B		DEVEREAUX TRL	1	150	A8	355	BIG THICKET		685	77351	
2414	18634	18607	B		DEVILS PASS	1	138	C5	354	ACE		365	77335	
2225	18504	19351	B		DEVILS RD	1	138	C5	354	ACE		365	77335	
1200	11850	11987	B		DEWBERRY	2	73	D3	363	ONALASKA		646	77351	
2672	870	8693	B		DIAMOND LIL STRIP	2	87	E5	361	LIVINGSTON		967	77351	
1136	8228	8323	B		DIANNE DR	1	101	A3	361	LIVINGSTON		967	77351	
3115	6336	653	B		DICK	1	100	C1	357	SCENIC LOOP		566	77351	
160	6144	7107	B		DICK SKINNER RD	3	9	A2	362	CORRIGAN		398	75939	
466	11446	11913	B		DICKENS LANDING DR	2	86	D5	357	SCENIC LOOP		967	77351	
2483	13694	14343	B		DICKENS NORTH	4	133	E2	352	SEGNO		563	77351	
445	5606	5845	B		DICKENS OAKS WEST	2	88	E5	361	LIVINGSTON		967	77351	
2195	7350	8743	B		DICKENS RANCH RD	1	101	C5	361	LIVINGSTON		967	77351	
2485	13790	14311	B		DICKENS SOUTH	4	134	A2	352	SEGNO		563	77351	
1827	14194	14465	B		DICKENS SUBDIVISION DR	4	134	A2	352	SEGNO		563	77351	
1830	14366	17057	B		DILLON RD	4	134	D2	352	SEGNO		563	77351	
510	1354	1403	B		DIXIE LN	1	147	E2	354	ACE		685	77351	
2922	634	783	B		DO-3IN	2	64	D6	361	LIVINGSTON		398	77351	
2667	2794	2817	B		DODGE LN	3	17	C3	362	CORRIGAN		398	95939	ADDED NAMED 12/299
640	13084	13509	B		DOGWOOD	2	60	A5	363	ONALASKA		646	77350	
200	0	0	B	N	DOGWOOD AVE	3	102	D2	359	LIVINGSTON	CITY	327 328	77351	
98	4200	4497	B		DOGWOOD CIR	3	30	A4	358	CORRIGAN	CITY	398	75939	
2288	126	289	B		DOGWOOD FOREST TR	4	104	B1	361	LIVINGSTON		327 328	77351	CHANGED FROM TARZAN 12/308
1950	7124	7285	B		DOGWOOD HILL RD	4	103	D2	361	LIVINGSTON		327 328	77351	
1816	8582	8789	B		DOGWOOD LAKE DR	4	119	E4	353	INDIAN SPRINGS		563	77351	
278	0	0	B		DOGWOOD LN	4	103	C4	359	LIVINGSTON	CITY	327 328	77351	
957	18228	18315	B		DOGWOOD LN	1	138	C4	354	ACE		365	77335	
1423	14440	1471	B		DOGWOOD ST	1	125	B3	356	GOODRICH		365	77335	
868	3120	3331	B		DOLLY PARTON RD	1	148	D2	354	ACE		685	77351	
2208	12166	12199	B		DOMINEY LN	1	114	D5	361	LIVINGSTON		365	77351	ADDED
1236	5598	6185	B		DON REILY DRAG	2	87	E5	361	LIVINGSTON		967	77351	
1638	4718	4951	B		DONNA DR	1	86	A4	357	SCENIC LOOP		967	77351	
1940	8918	9011	B		DONNIS DR	1	87	E2	361	LIVINGSTON		967	77351	
1946	8554	8685	B		DORRIS RD	3	41	D3	362	CORRIGAN		398	75960	
2422	5282	5661	B		DOSS	3	41	D1	362	CORRIGAN		398	75939	
1808	8400	8871	B		DOUBLE A LAKES	4	107	D5	353	INDIAN SPRINGS		563	77351	
3067	11422	11735	B		DOUG ANDRESS LN	2	73	E1	363	ONALASKA		646	77351	
321	7324	7361	B		DOUGLAS CT	4	103	A2	359	LIVINGSTON	CITY	327 328	77351	
1483	6434	7067	B		DOUGLAS CT	4	103	A2	359	LIVINGSTON	CITY	327 328	77351	
2142	5164	5255	B		DOUGLAS-HUGENT RD	2	101	C1	361	LIVINGSTON		967	77351	
1543	316	483	B	E	DOVE	1	116	C5	361	LIVINGSTON		327 328	77351	
1544	30	253	B	W	DOVE	1	116	C6	361	LIVINGSTON		327 328	77351	
1183	12304	13055	B		DOVE ISLAND	2	73	C3	363	ONALASKA		646	77351	
2368	184	313	B		DOVE LN	3	78	C1	361	LIVINGSTON		398	77351	ADDED
206	0	0	B	N	DREW ST	3	102	E2	359	LIVINGSTON	CITY	327 328	77351	
232	0	0	B	S	DREW ST	1	102	E3	359	LIVINGSTON	CITY	327 328	77351	
643	1056	1903	B		DREWS LANDING RD	1	138	A3	354	ACE		365	77335	
664	17566	18033	B		DRIFTWOOD DR	1	138	A3	354	ACE		365	77335	
2375	11746	12549	B		DRISKELL LN	4	122	B5	351	RUBY		563	77351	
3075	13260	13403	B		DUBLIN	3	17	C6	358	CORRIGAN	CITY	398	75939	
935	9450	9535	B		DUDE DR	1	101	B6	361	LIVINGSTON		667	7 351	
206	5050	14761	B		DUFF RD	4	117	B5	361	LIVINGSTON		327 328	77351	
463	8726	873	B		DUR-REE DR	3	39	E4	359	LIVINGSTON	CITY	327 328	759	

POLK COUNTY  
MSAG UPDATE

JANUARY 5 2000  
Msag\_99x

REF	LOW	H	GH	OEB	PRE	ROAD NAME	PCT	Page	Block	ESN	COMMUNITY	TEL	ZIP	REMARKS
770	20286	20475	20475	B		DUKE LN	1	147	E2	J-4	ACE	685	77351	
3128	12192	12223	12223	B	N	DUPPSTER RD	1	99	C3	357	SCENIC LOOP	566	77351	
191	0	0	0	B		DUJ BAR AVE	3	102	D2	359	LIVINGSTON CITY	327 328	77351	
2216	13120	13321	13321	B		DUSTY TRL	1	143	D2	352	SEGNO	685	77351	MAILED 3-8 99
1862	6048	6209	6209	B		EE SAFFORD	3	30	E3	362	CORRIGAN	398	75939	ADDED 99-05-18
3079	13398	13659	13659	B		E J COCKRELL RD	3	17	D6	362	CORRIGAN	398	75939	
1225	10882	11017	11017	B		EAGLE BLUFF	2	74	A5	363	ONALASKA	646	77351	
1615	4218	4581	4581	B	N	EAGLE LAKE	2	86	E3	357	SCENIC LOOP	967	77351	
1673	11676	11739	11739	B		EAGLE LN	2	60	D5	363	ONALASKA	646	77351	
872	3658	3755	3755	B		EARNEY FORD ST	1	148	E2	354	ACE	685	77351	CHANGED FROM FORD ST
2256	4788	5037	5037	B		EASEMENT RD	1	114	C3	361	LIVINGSTON CITY	327 328	77351	
187	0	0	0	B	N	EAST AVE	4	103	A2	359	LIVINGSTON CITY	327 328	77351	
235	0	0	0	B	S	EAST AVE	4	103	A3	359	LIVINGSTON CITY	327 328	77351	
374	14544	15051	15051	B		EAST AVE	1	126	D4	356	GOODRICH	365	77335	
1888	12164	12343	12343	B		EAST END CT	2	46	C6	363	ONALASKA	646	77360	
1889	12140	12353	12353	B		EAST PARK DR	2	46	C6	363	ONALASKA	646	77360	
1801	12354	12577	12577	B		EAST PARK RD	2	46	C6	363	ONALASKA	646	77360	
74	100	159	159	B	N	EAST ST	3	29	C2	358	CORRIGAN CITY	398	75939	
65	100	207	207	B	S	EAST ST	3	29	C2	358	CORRIGAN CITY	398	75939	
451	8544	9377	9377	B		EASTEPP RD	2	87	E5	361	LIVINGSTON	967	77351	
1965	552	681	681	B		EASTERN DR	4	104	A3	361	LIVINGSTON	327 328	77351	
2313	6784	6809	6809	B		EASTLAND	4	108	D1	351	RUBY	563	77351	
798	7974	8301	8301	B		EASTON OAKS	4	105	B4	361	LIVINGSTON	563	77351	
981	282	411	411	B		EASTRIDGE RD	1	138	B3	354	ACE	365	77335	
244	0	0	0	B	N	EASTWOOD AVE	4	103	A2	359	LIVINGSTON CITY	327 328	77351	
1120	17108	17587	17587	B		EASY ST	2	58	B4	363	ONALASKA	646	77360	
773	8040	7287	7287	B		EASY STREET RD	4	103	C1	361	LIVINGSTON	327 328	77351	
3161	8259	9301	9301	B		ECHO GLEN	1	100	D6	361	LIVINGSTON	566	77351	
1212	1708	1889	1889	B		ECHO HILLS LN	2	73	E4	363	ONALASKA	646	77351	
1407	12138	12745	12745	B		ECHO LN	1	99	C4	357	SCENIC LOOP	566	77351	
865	20412	20799	20799	B		EDDIE ARNOLD RD	1	148	D2	354	ACE	685	77351	
285	0	0	0	B		EDDIE MARTIN DR	1	102	D5	359	LIVINGSTON CITY	327 328	77351	
90	12024	12145	12145	B		EDEN ST	3	29	B3	362	CORRIGAN	398	75939	
90	12146	12339	12339	B		EDEN ST	3	29	B3	362	CORRIGAN CITY	398	75939	
1409	12168	12489	12489	B		EDGEWATER DR	1	99	C4	357	SCENIC LOOP	566	77351	
1105	18742	17131	17131	B		EDGEWOOD	2	58	D3	363	ONALASKA	646	77360	
2386	4418	4513	4513	B		EDMONDS ST	1	128	D4	356	GOODRICH	365	77335	
509	1420	1565	1565	B		EDNY	1	147	E2	354	ACE	685	77351	
2488	1902	2145	2145	B		EDWARDS LN	3	81	A4	351	IND RESERV	398	77351	ADDED
1602	5010	5279	5279	B		EGRETT ST	2	88	E4	357	SCENIC LOOP	967	77351	
1115	17104	17341	17341	B		EIGHTH ST	2	58	C5	363	ONALASKA	646	77360	
1416	7656	8101	8101	B		EISENHOUR RD	1	125	B4	356	GOODRICH	365	77335	
1683	14868	15435	15435	B		EL CAMINO	1	128	B4	358	GOODRICH	365	77335	
1626	4826	5099	5099	B		EL DORADO DR	1	86	B4	357	SCENIC LOOP	967	77351	
1412	6004	6379	6379	B		EL PASO	1	125	E2	356	GOODRICH	365	77335	
3084	14000	14027	14027	B		ELAND	2	72	E2	360	ONALASKA CITY	646	77360	NAMED 12/2/99
2868	4350	4453	4453	B		ELECTRA	3	90	B3	361	LIVINGSTON	967	77351	
1118	17106	17501	17501	B		ELEVENTH ST	2	58	C4	363	ONALASKA	646	77360	
308	0	0	0	B		ELIZABETH ST	4	102	E5	359	LIVINGSTON CITY	327 328	77351	
1019	598	805	805	B		ELK ST	2	72	E2	360	ONALASKA CITY	646	77360	
2887	186	325	325	B		ELKHART	2	73	A1	360	ONALASKA CITY	646	77360	
897	14814	15787	15787	B		ELLIS GRIMES RD	1	126	A5	356	GOODRICH	365	77335	
1150	514	555	555	B		ELM DR	2	60	B6	363	ONALASKA	646	77360	
345	0	0	0	B		ELMLN	1	102	E3	359	LIVINGSTON CITY	327 328	77351	
1417	14588	14667	14667	B		ELM ST	1	125	B4	356	GOODRICH	365	77335	
1318	9028	9309	9309	B		ELMWOOD DR	1	100	D8	361	LIVINGSTON	566	77351	
966	710	989	989	B		ELIWOOD RD	1	133	A3	354	ACE	365	77335	
863	20412	20745	20745	B		ELVIS PRESLEY RD	1	148	D2	354	ACE	685	77351	
894	14362	14997	14997	B		EMANUEL RD	1	126	E4	356	GOODRICH	365	77335	
1545	17116	17551	17551	B		EMERALD LN	2	58	CJ	363	ONALASKA	646	77360	

POLK COUNTY  
MSAG UPDATE

REF	LOW	HIGH	OEB	PRE	ROAD NAME	PCT	Page	Block	ESN	COMMUNITY	TEL	ZIP	REMARKS
3121	7534	7605	B		ETHEL RD	1	100	C3	3-7	SCENIC LOOP	566	77351	
2277	1884	2333	B		ERIC IO	4	105	B4	361	LIVINGSTON	963	77351	
1249	9486	9615	B		ENVART DR	2	87	D5	361	LIVINGSTON	967	77351	
1529	7174	7369	B		ERNEST COCHRAN RD	1	99	A2	357	SCENIC LOOP	566	77351	
1321	9954	10483	B		ESTATE RD	1	113	A2	361	LIVINGSTON	967	77351	
1008	13526	13567	B		EUCALYPTUS ST	2	73	A3	360	ONALASKA CITY	646	77360	
1537	7760	7859	B		EUCKERS	1	99	B3	357	SCENIC LOOP	566	77351	
1995	8924	9933	B		EUREKA	3	10	B6	362	CORRIGAN	398	79939	
1506	5846	5979	B		EVA AVE	2	88	D6	361	LIVINGSTON	967	77351	
2040	14896	15149	B		EVANS RD	3	14	D3	362	CORRIGAN	398	79939	
1667	1020	1223	B		EVENING SHADE	2	58	B5	363	ONALASKA	646	77360	
1447	5662	5975	B		EVERGLADE DR	1	86	E5	357	SCENIC LOOP	967	77351	
1452	6782	6919	B		EVERGREEN	1	99	E1	357	SCENIC LOOP	967	77351	
1063	266	311	B		EVERGREEN HARBOR	2	59	B6	363	ONALASKA	646	77360	
1187	1038	1097	B		EVERGREEN POINT	2	73	C3	363	ONALASKA	646	77351	
1926	6140	6307	B		F M WHITE RD	3	30	E3	362	CORRIGAN	398	79939	ADDED 99-05-18
2812	20294	20341	B		FABIAN	1	148	E2	354	ACE	685	77351	
521	9060	9549	B		FAGAN DR	4	107	B6	353	INDIAN SPRINGS	563	77351	
1576	352	1869	B		FAGAN FARM RD	2	65	A6	361	LIVINGSTON	398	77351	
287	0	0	B		FAIR ST	4	103	C4	359	LIVINGSTON CITY	327 328	77351	
388	0	0	B	N	FAIRVIEW AVE	3	102	E2	359	LIVINGSTON CITY	327 328	77351	
2147	1118	1303	B		FAIRVIEW EAST	4	104	E3	361	LIVINGSTON	327 328	77351	
2112	2508	2721	B		FAITH LN	4	103	B6	361	LIVINGSTON	327 328	77351	
3010	4480	5191	B		FALCON	3	52	A4	362	CORRIGAN	398	77351	
1668	1042	1221	B		FALCON POINT	2	58	B5	363	ONALASKA	646	77360	
1224	2054	2199	B		FALCON RIDGE LN	2	74	A5	363	ONALASKA	646	77351	
797	7232	7581	B		FAMILY DR	4	105	A2	361	LIVINGSTON	327 328	77351	
2351	13134	13223	B		FANGETT LN	4	134	A1	352	SEG O	563	77351	
2219	3446	3569	B		FANNIN	3	90	A4	361	LIVINGSTON	327 328	77351	
3041	7156	7561	B		FARGO	3	40	C5	362	CORRIGAN	398	79960	
594	8680	9001	B		FARNUM DR	4	107	A5	353	INDIAN SPRINGS	563	77351	
2702	7612	7949	B		FAWN RD	1	99	D3	357	SCENIC LOOP	566	77351	
207	0	0	B	W	FEAGIN ST	3	102	E2	359	LIVINGSTON CITY	327 328	77351	
209	0	0	B	E	FEAGIN ST	4	103	A2	359	LIVINGSTON CITY	327 328	77351	
2906	474	655	B		FENTRESS	2	73	A2	360	ONALASKA CITY	646	77360	
703	5918	7201	B		FERGUSON RD	3	81	A1	351	RUBY	563	77351	
3185	4832	5035	B		FERN	2	86	E4	357	SCENIC LOOP	967	77351	
3183	4820	4911	B		FERNCREST	2	86	E4	357	SCENIC LOOP	967	77351	
419	13232	13279	B		FERNSPRINGS CIR	1	126	D1	356	GOODRICH	365	77335	
1328	7016	7099	B		FERNWOOD DR	1	100	B2	357	SCENIC LOOP	566	77351	
1087	778	957	B		FIFTH AVE	2	58	E5	363	ONALASKA	646	77360	
1286	7356	7541	B		FIFTH ST	1	100	D2	357	SCENIC LOOP	566	77351	
3132	7462	7793	B		FILLINGIM RD	2	101	C2	361	LIVINGSTON	967	77351	
1678	1246	1275	B		FINCH DR	2	60	D4	363	ONALASKA	646	77351	
2642	12102	12187	B		FIR	2	73	C2	363	ONALASKA	646	77351	
890	16664	17301	B		FIRELANE S	1	142	E2	352	SEGNO	685	77351	
1083	16624	16725	B		FIRST AVE	2	58	D5	363	ONALASKA	646	77360	
2468	22292	22535	B		FISHERMANS POINT	1	149	D6	355	BIG THICKET	685	77351	
924	8194	8453	B		FITZGERALD LN	1	113	A1	361	LIVINGSTON	967	77351	
1513	5758	5937	B		FLAMINGO DR	1	86	E5	357	SCENIC LOOP	967	77351	
557	7736	7857	B		FLANAGAN ST	4	107	C5	353	INDIAN SPRINGS	563	77351	
1658	14432	14581	B		FLORENCE DR	2	72	D2	360	ONALASKA CITY	646	77360	
443	5824	6127	B		FLORES RD	2	102	A1	361	LIVINGSTON	967	77351	
1572	942	1069	B		FLOTILLA	2	60	A5	363	ONALASKA	646	77360	
839	4762	4515	B		FLOYD RAINS DR	2	149	A2	354	ACE	685	77351	
1243	9152	9425	B		FLOYD RAINS DR	1	87	D5	361	LIVINGSTON	967	77351	
364	7806	16511	B		FL112 6	4	107	C4	353	INDIAN SPRINGS	563	77351	
364	16512	20101	B		FL11276	4	133	E1	352	SEG O	563	77351	
364	20104	21411	B		FL11276	4	144	A2	357	SEGNO	646	77351	
130	1192	1192	B		FL11745	3		E	4 1/2	CHESTER	346	77351	

POLK COUNTY  
MSGAG UPDATE

JANUARY 5, 2000  
Msgag\_99x

REF	LOW	HIGH	OEB	PRE	ROAD NAME	PCT	Page	Block	ESN	COMMUNITY	TEL	ZIP	REMARKS
130	10528	11253	B		FM 1745	3	55	D3	400	CHESTER	398	75439	
130	11930	14321	B		FM 1745	3	56	B2	400	CHESTER	969	75439	
130	14322	14555	B		FM 1745	3	57	A2	400	CHESTER	969	77351	
8	11946	12333	B		FM 1872	3	26	C3	362	CORRIGAN	398	75939	
8	12334	12733	B		FM 1872	3	26	C2	362	CORRIGAN	398	75939	
10	3390	6323	B	N	FM 1987	3	8	B1	362	CORRIGAN	398	75939	
3150	2800	10067	B	E	FM 1987	3	17	D5	362	CORRIGAN	398	75939	
309	4228	6343	B	E	FM 1988	1	127	A2	356	GOODRICH	365	77335	
309	1130	3291	B	E	FM 1988	1	115	E3	361	LIVINGSTON	327 328	77335	
309	3292	4227	B	E	FM 1988	1	115	E3	361	LIVINGSTON	327 328	77335	
3154	562	5011	B	W	FM 1988	1	126	C4	356	GOODRICH	365	77335	
3155	8736	9853	B	N	FM 1988	1	113	B4	361	LIVINGSTON	365	77351	
3155	5548	6813	B	N	FM 1988	1	102	B6	361	LIVINGSTON	967	77351	
3155	6814	8735	B	N	FM 1988	1	113	E3	361	LIVINGSTON	967	77335	
3155	4636	5183	B	N	FM 1988	1	102	C6	359	LIVINGSTON CITY	327 328	77351	
3155	5184	5547	B	N	FM 1988	1	102	B6	361	LIVINGSTON	327 328	77351	
401	0	9353	B		FM 2457	2	88	A5	361	LIVINGSTON	967	77351	
401	9354	12975	B		FM 2457	2	87	C5	357	SCENIC LOOP	967	77351	
153	2218	8001	B		FM 2500	3	81	B5	351	RUBY	563	77351	
384	18144	23015	B		FM 2610	1	139	C6	354	ACE	685	77351	
377	100	6995	B		FM 2665	1	127	A5	356	GOODRICH	365	77335	
377	6996	8493	B		FM 2665	1	128	D6	361	LIVINGSTON	327 328	77335	
377	8494	8515	B		FM 2665	1	129	A4	361	LIVINGSTON	327 328	77351	
391	16846	20537	B		FM 2798	1	142	E5	352	SEGNO	685	77351	
391	20538	23363	B		FM 2798	1	152	A2	355	BIG THICKET	685	77351	
376	5310	8143	B		FM 2969	1	128	A4	356	GOODRICH	685	77335	
310	6024	8959	B		FM 3126	1	100	A1	357	SCENIC LOOP	566	77351	
310	9944	11661	B		FM 3126	1	87	C5	361	LIVINGSTON	566	77351	
310	2854	9353	B		FM 3126	2	100	B1	357	SCENIC LOOP	967	77351	
310	9354	14343	B		FM 3126	1	100	D4	361	LIVINGSTON	967	77351	
134	2	5179	B		FM 3152	2	73	C1	363	ONALASKA	646	77351	
389	5180	6605	B		FM 3152	2	72	E2	360	ONALASKA CITY	646	75960	
389	284	1741	B		FM 3186	2	72	E2	360	ONALASKA	646	77360	
399	1164	2517	B		FM 3186	2	72	E3	363	ONALASKA	646	77360	
402	11146	15345	B		FM 3277	1	99	E2	357	SCENIC LOOP	566	77351	
402	10974	16567	B		FM 3277	1	86	A6	357	SCENIC LOOP	967	77351	
2926	12894	13651	B		FM 3278	1	125	B1	356	GOODRICH	365	77335	
1652	100	227	B		FM 3459	2	72	E1	360	ONALASKA CITY	646	77360	
1652	228	1181	B		FM 3459	2	72	E1	363	ONALASKA	646	77360	
3152	2	4459	B		FM 350 N	3	40	C6	362	CORRIGAN	398	75960	
3152	4460	11319	B		FM 350 N	3	49	C3	363	ONALASKA	646	75960	
3152	11320	11503	B		FM 350 N	2	62	C3	363	ONALASKA	646	77351	
3152	11504	12383	B		FM 350 N	2	62	D3	361	LIVINGSTON	646	77351	
54	8000	13107	B		FM 350 S	1	102	A2	361	LIVINGSTON	967	77351	
3200	2	667	B		FM 350 W	2	62	D6	361	LIVINGSTON	646	77351	
3200	668	8367	B		FM 350 W	2	62	E6	361	LIVINGSTON	967	77351	
14	2160	8133	B		FM 352	3	19	B6	362	CORRIGAN	398	75939	
597	100	247	B		FM 352	3	29	C1	358	CORRIGAN CITY	398	75939	
597	248	2153	B		FM 352	3	29	C1	362	CORRIGAN	398	75939	
396	2	203	B	N	FM 356	2	72	C1	360	ONALASKA CITY	646	77360	
396	204	4865	B	N	FM 356	2	72	C1	363	ONALASKA	646	77360	
1656	2	679	B	S	FM 356	2	72	D2	360	ONALASKA CITY	646	77360	
9	2	4263	B		FM 357	3	7	A1	362	CORRIGAN	829	75939	
102	2	5865	B		FM 62	3	52	E2	362	CORRIGAN	398	75960	
102	188	1157	B		FM 62	3	52	D2	362	CORRIGAN	398	77351	
102	5666	7799	B		FM 62	3	42	D6	362	CORRIGAN	398	75939	
102	7800	9793	B		FM 62	3	43	B3	400	CHESTER	398	75939	
93	94	7339	B	W	FM 942	3	65	C6	361	LIVINGSTON	398	77351	
3147	2	2065	B	S	FM 942	3	78	D1	361	LIVINGSTON	398	77351	
3147	2066	8297	B	S	FM 942	3	79	B3	361	LIVINGSTON	563	77351	

POLK COUNTY  
MSAG UPDATE

REF	LOW	HIGH	OEB	PRE	ROAD NAME	PCT	Page	ESN	COMMUNITY	TEL	ZIP	REMARKS
3147	8298	851	B	S	F 1942	3	81	A4	351 RUBY	563	77351	
3148	15642	15717	B	E	FM 942	3	55	B6	362 CORRIGAN	398	77351	
3148	15718	17333	B	E	FM 942	3	55	B5	400 CHESTER	398	77351	
3148	9356	1305	B	E	FM 942	3	81	C2	351 RUBY	563	77351	
3148	13856	15641	B	E	FM 942	3	69	C2	362 CORRIGAN	563	77351	
3149	17384	1707	B	N	FM 942	3	55	C3	400 CHESTER	398	77351	
3149	17766	18429	B	N	FM 942	3	55	B2	400 CHESTER	398	75939	
3149	16930	27945	B	N	FM 942	3	54	E1	362 CORRIGAN	398	75939	
3149	19920	24331	B	N	FM 942	3	54	D1	362 CORRIGAN	398	75960	
3149	27946	28059	B	N	FM 942	3	29	C3	358 CORRIGAN CITY	398	75939	
383	2656	4035	B		FM 943	1	129	D6	361 LIVINGSTON	685	77351	
383	4086	21953	B		FM 943	4	130	A5	352 SEGNO	685	77351	
905	20662	21113	B		FORD RD	1	148	B3	354 ACE	685	77351	
1563	3362	3693	B		FOREST DR	2	89	B1	381 LIVINGSTON	967	77351	
1216	11150	11579	B		FOREST HILLS DR	2	73	E5	363 ONALASKA	646	77351	
468	1064	2087	B		FOREST HILLS LOOP	2	73	E3	363 ONALASKA	646	77351	
971	17526	17575	B		FOREST LN	1	138	A3	354 ACE	365	77335	
812	188	1149	B		FOREST SPRINGS	1	128	D2	361 LIVINGSTON	327 328	77351	
1343	10502	10715	B		FORESTER	1	87	A6	357 SCENIC LOOP	566	77351	
811	432	785	B		FOREVER GREEN	1	128	C3	361 LIVINGSTON	327 328	77351	
1864	22650	22759	B		FORGIVENESS DR	1	149	E6	355 BIG THICKET	685	77351	
1453	6852	6971	B		FORRESTCREST	1	99	E1	357 SCENIC LOOP	967	77351	
2120	628	1125	B		FORT WORTH	3	65	D2	363 ONALASKA	398	77351	
2120	1126	1205	B		FORT WORTH	3	65	E2	402 SEVEN OAKS	398	77351	
2796	12096	12295	B		FOUNTAIN LAKE N	2	73	C1	363 ONALASKA	646	77351	
2797	12296	12521	B		FOUNTAIN LAKE S	2	73	C1	363 ONALASKA	646	77351	
2795	84	178	B		FOUNTAIN LAKE W	2	73	C1	363 ONALASKA	646	77351	
2794	164	251	B		FOUNTAIN LAKE CENTRAL	2	73	C1	363 ONALASKA	646	77351	
1086	830	971	B		FOURTH AVE	2	58	E5	363 ONALASKA	646	77360	
1265	7316	7501	B		FOURTH ST	1	100	D2	357 SCENIC LOOP	566	77351	
652	1902	2245	B		FOX LN	2	74	A5	363 ONALASKA	646	77360	
1228	10636	10705	B		FOX RUN	2	74	A5	363 ONALASKA	646	77351	
2100	7266	7527	B		FOX RUN RD	3	44	E5	400 CHESTER	969	75939	
1301	9180	9353	B		FOYT DR	1	100	D3	361 LIVINGSTON	967	77351	
1240	9268	9523	B		FRAGA RD	2	87	D5	361 LIVINGSTON	967	77351	
353	0	0	B	W	FRANCIS ST	3	89	E6	359 LIVINGSTON CITY	327 328	77351	
1878	5102	5373	B		FRANK CRITTENDEN TRL	1	149	C6	355 BIG THICKET	685	77351	
1945	34	317	B		FRANK DR	3	78	C1	361 LIVINGSTON	398	77351	
1498	7040	7253	B		FRASHER AVE	2	88	C6	361 LIVINGSTON	967	77351	
1383	7630	8307	B		FREDERICK DR	1	101	B4	361 LIVINGSTON	967	77351	
978	5980	6611	B		FREDERICKSBURG LN	1	125	E2	356 GOODRICH	365	77335	
678	80	2401	B		FREEMAN RD	3	78	C2	361 LIVINGSTON	398	77351	
678	2402	3471	B		FREEMAN RD	3	78	C6	361 LIVINGSTON	327 328	77351	
2058	14964	15357	B		FRENCH RD	3	17	E3	362 CORRIGAN	398	75939	
352	0	0	B		FRIAR PL	4	103	A2	359 LIVINGSTON CITY	327 328	77351	
3097	10244	10641	B		FRIDAY	3	82	D1	351 RUBY	563	77351	
366	8168	8253	B		FRIENDSHIP CEMETERY RD	3	41	D4	362 CORRIGAN	398	75960	
2085	5754	5793	B		FRIO	3	55	E2	400 CHESTER	398	75939	
2087	5538	5971	B		FRISCO	3	56	B2	400 CHESTER	283	77351	
1790	6000	6121	B		FROG POINT	3	54	C2	362 CORRIGAN CITY	398	75960	
64	122	465	B	W	FROG POINT	3	29	C2	358 CORRIGAN CITY	398	75939	
65	100	455	B	E	FRONT ST	3	29	C2	358 CORRIGAN CITY	398	75939	
1964	17234	17945	B		FRONTIER DR	2	54	C4	363 ONALASKA	646	77360	
883	18154	21763	B		FRONTIER RD	1	154	E4	352 SEG O	685	77351	
785	1792	2209	B		FROST RD	4	105	A3	361 LIVINGSTON	327 328	77351	
2818	3418	3931	B		FULSHEAR	3	52	E2	362 CORRIGAN	398	77351	
2457	2604	2905	B	N	GS 11TH RD	4	117	C6	361 LIVINGSTON	327 328	77351	
1413	53	504	B	N	GSTAR CHURCH RD	1	120	B4	356 GOODRICH	365	7 335	
40	10414	1100	B		GULLO WYLN	4	115	D2	361 LIVINGSTON	377 J 8	77351	
1	0	1 3	B		GULLO WYLN PATH	1	3	D3	361 LIVINGSTON	F 1	7 351	



POLK COUNTY  
MSGAG UPDATE

REF	LOW	HIGH	OEB	PRE	ROAD NAME	PCT	Page	Block	ESN	COMMUNITY	TEL	ZIP	REMARKS
1968	14458	14605	B		GANTRY	2	4	D2	360	ONALASKA CITY	646	77360	
976	5612	5755	B		GARDEN ACRES DR	1	126	A2	356	GOODRICH	365	77335	
835	9686	9875	B		GARDEN CITY RD	4	115	D1	361	LIVINGSTON	327 328	77351	
1965	17652	17855	B		GARDEN VILLAS DR	2	58	B4	363	ONALASKA	646	77360	
2316	6808	7355	B		GARDENDALE	4	108	C2	351	RUBY	563	77351	
1907	12460	12585	B		GARDENIA ST	2	46	C6	363	ONALASKA	646	77360	
2412	4824	4827	B		GARNER RD	1	126	C3	336	GOODRICH	365	77335	
268	0	0	B	E	GARNER ST	4	103	A3	359	LIVINGSTON CITY	327 328	77351	
1961	5768	6503	B		GARRITT RD	1	149	D6	335	BIG THICKET	398	77351	
2123	2542	2595	B		GARRISON	3	65	E2	401	SEVEN OAKS	398	77351	
3077	11718	12095	B		GARSEE LN	2	60	D1	363	ONALASKA	646	77360	
1568	1152	1269	B		GARY CT	4	104	A3	361	LIVINGSTON	327 328	77351	
1942	8668	8891	B		GARY DON DR	2	87	E1	361	LIVINGSTON	967	77451	
3074	12436	12487	B		GARY DR	2	73	C2	363	ONALASKA	646	77351	
573	9028	9263	B		GAYLE LN	4	107	E6	353	INDIAN SPRINGS	563	77351	
628	13998	14097	B		GAZELLE LOOP	2	72	E3	360	ONALASKA CITY	646	77360	
916	4114	4467	B		GAZELLE RD	2	72	E2	360	ONALASKA CITY	646	77360	
2698	400	515	B		GENEVA	3	29	C2	358	CORRIGAN CITY	398	75939	
2681	6818	6935	B		GEORGE DR	1	98	E1	357	SCENIC LOOP	566	77351	
271	19710	20867	B	E	GEORGE JONES RD	1	148	E2	354	ACE	685	77351	
845	20256	20655	B	W	GEORGE JONES RD	1	148	E2	354	ACE	685	77351	
2811	19928	20255	B	N	GEORGE JONES RD	1	148	E2	354	ACE	685	77351	
1126	13930	14319	B		GEORGIA WAY	2	59	E6	363	ONALASKA	646	77360	
977	6030	6681	B		GETTYSBURG DR	1	125	E1	356	GOODRICH	365	77335	
2734	456	699	B		GETTYSBURG LN	4	104	D6	361	LIVINGSTON	327 328	77351	
992	3740	5141	B		GIBSON RD	1	148	E5	354	ACE	685	77351	
2181	14854	14953	B		GIFFORD RD	1	125	D4	356	GOODRICH	365	77335	
1497	7078	7285	B		GILCHRIST RD	2	88	C6	361	LIVINGSTON	967	77351	
61	8176	8323	B		GIRARD	3	54	D3	400	CHESTER	398	77351	
1634	13134	13348	B		GLACIER DR	1	86	A4	357	SCENIC LOOP	967	77351	
1927	604	728	B		GLADE	2	60	B6	363	ONALASKA	646	77360	
1390	7146	7379	B		GLEN HAVEN	1	99	E2	357	SCENIC LOOP	566	77351	
2321	9454	9679	B		GLEN NETTLES RD	4	103	D6	361	LIVINGSTON	327 328	77351	
551	7566	7869	B		GLENDA DR	4	107	C4	353	INDIAN SPRINGS	563	77351	
852	20442	20827	B		GLENN BARBER RD	1	149	A2	354	ACE	685	77351	
1719	3120	3387	B		GLENN CAMPBELL	1	148	D3	354	ACE	685	77351	
1218	11268	11371	B		GLENVIEW	2	73	E4	363	ONALASKA	646	77351	
2115	1682	1943	B		GLIDDEN	3	66	A4	361	LIVINGSTON	398	77351	
2115	1944	2707	B		GLIDDEN	3	65	E3	401	SEVEN OAKS	398	77351	
2461	2738	2785	B		GLORY	2	88	A5	361	LIVINGSTON	967	77351	
2743	728	911	B		GLOVER	4	104	D4	361	LIVINGSTON	327 328	77351	
684	2	921	B		GLOVER RD	3	78	C1	361	LIVINGSTON	398	77351	
1349	13928	13993	B		GNU SOUTH	2	72	E3	360	ONALASKA CITY	646	77360	
1360	14074	14103	B		GNU WOODS	2	72	D2	360	ONALASKA CITY	646	77360	
619	10696	10811	B		GOLD MINERS LN	4	115	C2	361	LIVINGSTON	327 328	77351	
823	216	335	B		GOLDEN LEAF	1	128	C2	361	LIVINGSTON	327 328	77351	
1192	11384	11793	B		GOLDEN ROD	2	73	D3	363	ONALASKA	646	77351	
1511	11284	11467	B		GOLDFINCH DR	1	86	E6	357	SCENIC LOOP	967	77351	
2641	1300	2023	B		GOLIAD	3	52	A3	362	CORRIGAN	398	77351	
837	9982	10303	B		GOODNIGHT TRL	1	113	B1	361	LIVINGSTON	967	77351	
519	9134	10345	B		GORDON DR	4	119	C1	353	INDIAN SPRINGS	563	77351	
2668	2174	2267	B		GOREE	3	17	B6	362	CORRIGAN	398	75939	
315	12020	12189	B		GOSSETT RD	3	29	E3	362	CORRIGAN	398	75939	
1549	19532	19939	B		GOWINGTON DR	1	148	C1	354	ACE	685	77351	
2520	1876	2455	B		GRANBURY	1	129	A5	361	LIVINGSTON	327 328	77351	
2182	16378	16559	B		GRANNY CAIN RD	4	142	E1	352	SEGNO	685	77351	
2539	5590	5825	B		GRANNYS RATCH RD	1	149	D5	355	BIG THICKET	685	77351	
185	0	0	B		GRANT AVE	3	102	E1	359	LIVINGSTON CITY	327 328	77351	
2044	3346	3511	B		GRAPEVINE	3	15	A6	362	CORRIGAN	398	75939	

POLK COUNTY  
MSAG UPDATE

JANUARY 5, 2000  
Msag\_89x

REF	LOW	HIGH	OEB	PRE	ROAD NAME	PCT	Page	Block	ESN	COMMUNITY	CITY	TEL	ZIP	REMARKS
2345	0	0	B		GRAPEVINE	4	103	C6	359	LIVINGSTON	CITY	327 328	77351	
2270	11712	12129	B		GRAY COAT	4	117	A4	361	LIVINGSTON	CITY	327 328	77351	
1707	3878	9455	B		GRAY DR	2	87	D2	361	LIVINGSTON	CITY	967	77351	
1276	7030	7091	B		GRAY EAGLE RD	1	100	C2	357	SCENIC LOOP		566	77351	
3168	2790	2897	B		GRAY FOX	2	74	B6	363	ONALASKA		967	77351	
183	0	0	B	N	GREEN AVE	3	102	E1	359	LIVINGSTON	CITY	327 328	77351	
3159	9358	9431	B		GREENLEAF CIR	1	100	D6	361	LIVINGSTON		566	77351	
1522	7142	7289	B		GREENBRIAR DR	1	89	E2	357	SCENIC LOOP		566	77351	
323	0	0	B		GREENCLIFF DR	4	103	A3	359	LIVINGSTON	CITY	327 328	77351	
1169	928	1129	B		GREENLEAF	2	73	D3	363	ONALASKA		646	77351	
554	8620	8765	B		GREEN'S ELBOW	4	107	C5	353	INDIAN SPRINGS		563	77351	
1454	6902	6997	B		GREENWAY	1	99	E1	357	SCENIC LOOP		967	77351	
781	7196	7601	D		GREENWOOD DR	4	104	C2	361	LIVINGSTON		327 328	77351	
1825	8192	8945	B		GREER RD	4	106	A5	361	LIVINGSTON		563	77351	
1552	7636	7703	B		GREG ST	1	101	A3	361	LIVINGSTON		967	77351	
1955	1156	1567	B		GRESHAM RD	4	104	E3	361	LIVINGSTON		327 328	77351	
880	4992	5305	B		GRIFFEN RD	1	140	B1	352	SEGNO		685	77351	
1004	13676	13759	B		GUADALUPE	1	125	E2	356	GOODRICH		365	77351	
2136	5470	5647	B		GUNBARREL	3	90	A5	361	LIVINGSTON		327 328	77351	
2077	6870	6957	B		GUNTER	3	41	A6	362	CORRIGAN		398	75960	
929	7878	8053	B		GWENDOLYN DR	1	113	B1	361	LIVINGSTON		967	77351	
2207	11688	12111	B		HARRITAGE	1	116	A5	361	LIVINGSTON		327 328	77351	CHG FROM BLOOMINGTON (1 18-99)
107	5692	5955	B		H'COQUIT	3	55	A2	400	CHESTER		398	75900	
748	400	603	B		H'PICKENS RD	2	72	D2	360	ONALASKA	CITY	646	77351	
1835	4854	5199	B		H'WILSON RD	4	106	C4	353	INDIAN SPRINGS		563	77351	RENAMED FROM WILSON RD 12/3/99
1104	1504	1799	B		HACKBERRY DR	2	58	C4	363	ONALASKA		646	77351	
507	20444	20655	B		HACKBERRY LN	1	147	E2	354	ACE		685	77351	
1485	7108	7493	B		HACKBERRY LN	2	101	C1	361	LIVINGSTON		967	77351	
728	2048	2473	B		HALL & MACK	3	52	B2	362	CORRIGAN		398	77351	
2034	10360	10575	B		HAMBLY	4	115	C2	361	LIVINGSTON		327 328	77351	
2231	11400	11433	B		HAMILTON	2	86	E4	357	SCENIC LOOP		967	77351	NAMED 12/2/99
1611	4158	4607	B		HAMMERBILL ST	2	87	A3	357	SCENIC LOOP		967	77351	
405	12234	12493	B		HAMMOND CEMETERY RD	3	33	B6	400	CHESTER		398	75939	
1832	7650	8629	B		HAMMOND RD	4	107	D3	359	INDIAN SPRINGS		563	77351	
253	0	0	B	N	HANDLEY AVE	2	102	D3	359	LIVINGSTON	CITY	327 328	77351	
385	5448	5661	B		HANDLEY RD	3	55	C3	400	CHESTER		398	75939	
875	20352	20561	B		HANK THOMPSON RD	1	148	D2	354	ACE		685	77351	
847	20676	20829	B		HANK WILLIAMS RD	1	148	E2	354	ACE		685	77351	
486	15000	16047	B		HANSON RD	2	59	B6	363	ONALASKA		646	77351	
794	1178	1275	B		HANT HILL RD	4	104	E3	361	LIVINGSTON		327 328	77351	
2799	9838	10223	B		HAPPY TRL	1	113	C1	361	LIVINGSTON		967	77351	
2421	5130	5373	B		HARBOR ADDITION DR	1	86	B4	357	SCENIC LOOP		967	77351	
1028	13308	13333	B		HARBOR CIR	2	73	A3	360	ONALASKA	CITY	646	77351	
1027	1018	1583	B		HARBOR DR	2	73	A3	360	ONALASKA	CITY	646	77351	
1620	5352	5823	B		HARBOR DR	1	86	C5	357	SCENIC LOOP		967	77351	
662	12226	12435	B		HARBOR LIGHT DR	2	73	C2	363	ONALASKA		646	77351	
1398	7776	8019	B		HARBOR VIEW DR	1	99	D3	357	SCENIC LOOP		566	77351	
1608	10554	11023	B		HARDEN RD	2	87	A3	357	SCENIC LOOP		967	77351	
1636	4860	4553	B		HARDIN HIDEOUT	3	40	A4	362	CORRIGAN		398	75960	
1533	7530	7837	B		HARLAN DR	1	86	A4	357	SCENIC LOOP		967	77351	
1266	9720	9875	B		HARMONY ST	1	89	B3	357	SCENIC LOOP		566	77351	
2250	6100	6293	B		HARMONY DR	1	100	C1	357	SCENIC LOOP		967	77351	
432	7270	7487	B		HARRELL RD	2	88	E6	361	LIVINGSTON		967	77351	
331	0	0	B		HARRISON ST	2	102	A2	361	LIVINGSTON		967	77351	
3116	6360	6609	B		HARRISON ST	1	102	E3	359	LIVINGSTON	CITY	327 328	77351	
209	2758	2809	B		HARRY	1	100	C1	357	SCENIC LOOP		566	77351	
2138	5534	5843	B		HART	3	17	C5	358	CORRIGAN	CITY	398	5939	
2074	7872	7863	B		HASKELL	4	90	A5	361	LIVINGSTON		327 328	77351	
207	7784	787	B		HATWAY	4	104	D3	51	LIVINGSTON		32 3 8	77351	
207	7784	787	B		HAYEN ST	1	9	E3		SCENIC LOOP			77351	

POLK COUNTY  
MSAG UPDATE

REF	LOW	HIGH	LOEB	PRE	ROAD NAME	PCT	Page	Block	ESN	COMMUNITY	TEL	ZIP	REMARKS
1539	806	985	B		HAWK	1	116	CJ	361	LIVINGSTON	327 328	77351	
3104	1216	1851	B		HAWKINS	4	104	D5	361	LIVINGSTON	327 328	77351	
1573	13416	13597	B		HAWTHORN	2	60	A5	363	ONALASKA	646	77360	
2343	0	0	B		HAWTHORN CIR	4	103	C6	359	LIVINGSTON CITY	327 328	77351	
1669	14864	15069	B		HAYES LN	2	72	C1	360	ONALASKA CITY	646	77360	
1669	15090	15191	B		HAYES LN	2	72	B1	363	ONALASKA	646	77360	
505	20584	20717	B		HAYHURST	1	147	B1	354	ACE	685	77351	
15	2804	3329	B		HEARNE ST	3	17	D6	362	CORRIGAN	398	75939	
1339	10654	10873	B		HEATHER GLEN	1	87	A6	357	SCENIC LOOP	566	77351	
1410	8004	8201	B		HEATHER LN	1	99	C4	357	SCENIC LOOP	566	77351	
1056	10	47	B		HEATHERCREST LN	2	72	D1	363	ONALASKA	646	77360	
1248	8524	8655	B		HEBERT ST	2	87	D5	361	LIVINGSTON	967	77351	
1235	8992	9495	B		HECKLERS RD	2	87	E5	361	LIVINGSTON	967	77351	
2666	5526	5751	B		HEFNER AVE	2	88	A5	361	LIVINGSTON	967	77351	
1985	17484	19055	B		HELENA	3	7	D3	362	CORRIGAN	398	75939	
2673	5554	5795	B		HEMIBY BLVD	2	88	A5	361	LIVINGSTON	967	77351	
1538	7702	7793	B		HENRY	1	99	B3	357	SCENIC LOOP	566	77351	
3083	7558	8217	B		HENRY DARDEN RD	3	54	C3	400	CHESTER	398	75960	
89	12162	12467	B		HENRY MC QUEEN ST	3	29	E2	358	CORRIGAN CITY	398	75939	
1499	5926	6001	B		HENSLEY DR	2	88	D6	361	LIVINGSTON	967	77351	
2466	7002	7283	B		HERB COLLINS RD	3	54	D3	400	CHESTER	398	75960	
2466	7284	7659	B		HERB COLLINS RD	3	54	D3	400	CHESTER	398	77351	
1075	15520	15929	B		HEREFORD	2	59	A5	363	ONALASKA	646	77360	
467	10954	11317	B		HERON LN	1	86	E5	357	SCENIC LOOP	967	77351	
2041	4684	5045	B		HERSLOW RD	3	14	D4	362	CORRIGAN	398	75939	RENAMED FROM SAND RD
365	2978	4491	B		HICKMAN CEMETERY RD	3	68	B1	362	CORRIGAN	398	77351	
367	964	4979	B		HICKMAN RD	3	7	A6	362	CORRIGAN	398	75939	
2287	116	439	B		HICKORY BRANCH DR	4	104	B1	361	LIVINGSTON	327 328	77351	CHANGED FROM SEALY 12/3/99
1134	13562	13791	B		HICKORY COVE	2	59	E5	363	ONALASKA	646	77360	
1015	1360	1523	B		HICKORY DR	2	72	E3	360	ONALASKA CITY	646	77360	
2648	6616	7033	B		HICKORY DR EAST	4	109	D1	351	RUBY	563	77351	
2191	4110	4349	B		HICKORY HILL DR	1	126	D1	356	GOODRICH	365	77351	
1159	13316	13547	B		HICKORY HOLLOW	2	73	A1	363	ONALASKA	646	77360	
1812	11614	12401	B		HICKORY LAKE	4	119	E4	353	INDIAN SPRINGS	563	77351	
1843	10332	10449	B		HICKORY LN	1	113	A2	361	LIVINGSTON	967	77351	
1166	840	1087	B		HICKORY NUT ST	2	73	D3	363	ONALASKA	646	77351	
1108	1650	17117	B		HICKORY RIDGE	2	58	D4	363	ONALASKA	646	77360	
1766	5512	5675	B		HICKORY VALLEY	2	89	B5	361	LIVINGSTON	967	77351	
2923	1110	1145	B		HICO	2	60	A5	363	ONALASKA	646	77360	
3078	13328	13401	B		HIDALGO	2	73	A1	360	ONALASKA CITY	646	77360	
822	13762	13973	B		HIDDEN COVE	1	128	C2	361	LIVINGSTON	327 328	77351	
456	4084	8393	B		HIDDEN VALLEY RD	2	88	A3	361	LIVINGSTON	967	77351	
1687	2546	3057	B		HIDEAWAY LN	2	74	A6	363	ONALASKA	967	77351	
3105	974	1113	B		HIDEAWAY LN	1	138	A3	354	ACE	365	77351	
1261	7002	7165	B		HIDEOUT CIR	1	100	D2	357	SCENIC LOOP	566	77351	
417	13134	13281	B		HIDING PLACE	1	126	D1	356	GOODRICH	365	77351	
2771	7660	7703	B		HIGH COTTON LN	1	100	C3	357	SCENIC LOOP	566	77351	
2689	9362	9515	B		HIGH MEADOWS DR	1	100	C6	361	SCENIC LOOP	566	77351	NAME CHANGED FROM LIVELY OAK ST 12/3/99
302	0	0	B		HIGHLAND DR	4	103	A5	359	LIVINGSTON CITY	327 328	77351	
1562	762	7765	B		HIGHLAND DR	4	104	A3	361	LIVINGSTON	327 328	77351	
1583	326	789	B	E	HIGHLAND DR	4	104	A3	361	LIVINGSTON	327 328	77351	
2389	4330	4463	B		HILL ST	1	126	D4	356	GOODRICH	365	77351	
2108	13908	13963	B		HILL TOP LN	1	127	A2	356	GOODRICH	365	77351	NAMED 3-31 99
638	2698	5097	B		HILLBILLY HEAVEN RD	1	148	C2	354	ACE	685	77351	
963	216	291	B		HILLCREST CIR	1	138	B3	354	ACE	685	77351	
2378	4438	4693	B		HILLCREST LN	3	90	B3	361	LIVINGSTON	327 328	77351	CHANGED FROM BUCK WALDING RD 12/02/99
353	0	0	B		HILLENDALE DR	1	102	E4	359	LIVINGSTON CITY	327 328	77351	
2480	2736	2861	B		HILLS OF ACE	1	148	C4	354	ACE	685	77351	ADDED
2497	2736	2786	B		HILLS OF ACE	1	148	C4	351	ACE	685	77351	ADDED 99-03-08
1066	252	295	B		HILLTOP	2	59	B6	3	ONALASKA	646	77360	

POLK COUNTY  
MSAG UPDATE

JANUARY 5 2000  
Msag\_99x

REF	LOW	HIGH	OEB	PRE	ROAD NAME	PCT	Page	Block	ESN	COMMUNITY	TEL	ZIP	REMARKS
1859	4462	4739	B		H L LTOP LANDING	2	46	D5	363	ONALASKA	646	77350	
783	7124	7567	B		HINSON HILL	4	103	D2	361	LIVINGSTON	327 328	77351	
2436	59 0	5973	B		HOBSON	3	56	D2	400	CHESTER	969	75939	
485	856	3373	B		HODGE BOTTOM RD	2	59	B4	363	ONALASKA	646	77350	
2684	9246	9653	B		HODGE RD	1	100	D2	357	SCENIC LOOP	566	77351	
1440	20620	20637	B		HOGAN	1	147	E3	354	ACE	885	77351	
1890	11478	12065	B		HOLCOMBE LN	2	46	E5	363	ONALASKA	646	77360	
947	17652	17751	B		HOLIDAY LN	1	138	A3	354	ACE	365	77335	
1644	10358	10527	B		HOLIDAY LN	1	113	A2	361	LIVINGSTON	967	77351	
680	614	823	B		HOLIDAY RD	3	78	A5	361	LIVINGSTON	393	77351	
3048	8524	9221	B		HOLLAND	3	41	A3	362	CORRIGAN	398	75960	
2118	2674	2849	B		HOLIDAY EAST	3	66	D2	362	CORRIGAN	398	77351	
1903	4516	4835	B		HOLLIDAY RD	2	46	D4	363	ONALASKA	646	77360	
2029	13364	13607	B		HOLLIFIELD	1	126	D1	356	GOODRICH	365	77335	
1242	9188	9443	B		HOLLIMAN DR	2	87	D5	361	LIVINGSTON	967	77351	
1170	902	1089	B		HOLLOW OAK	2	73	D3	363	ONALASKA	646	77351	
230	0	0	B	N	HOLLY AVE	2	102	D2	359	LIVINGSTON CITY	327 328	77351	
1103	1500	1609	B		HOLLY BERRY ST	2	58	D4	363	ONALASKA	646	77360	
1143	1036	1145	B		HOLLY COVE	2	60	A5	363	ONALASKA	646	77360	
1220	11142	11377	B		HOLLY CREST	2	73	E4	363	ONALASKA	646	77351	
610	126	501	B		HOLLY DR	2	59	C6	363	ONALASKA	646	77360	
856	2	317	B		HOLLY DR	1	138	C4	354	ACE	365	77335	
882	17044	21097	B		HOLLY GROVE RD	1	150	E1	352	SEGNO	685	77351	
882	21098	23913	B		HOLLY GROVE RD	1	151	B2	355	BIG THICKET	685	77351	
285	0	0	B		HOLLY HILL DR	1	102	E4	359	LIVINGSTON CITY	327 328	77351	
1961	0	10445	B		HOLLY HILL RD	4	115	C1	361	LIVINGSTON	327 328	77351	
1818	11118	11893	B		HOLLY LAKE EAST	4	119	E4	353	INDIAN SPRINGS	563	77351	
1819	11674	11887	B		HOLLY LAKE WEST	4	119	E4	353	INDIAN SPRINGS	563	77351	
1899	13214	13229	B		HOLLY LN	4	96	D6	351	RUBY	563	77351	
612	178	221	B		HOLLY PARK	2	59	C6	363	ONALASKA	646	77360	
1146	810	913	B		HOLLY POND	2	60	B5	363	ONALASKA	646	77360	
1891	6042	6105	B		HOLLY RD	1	126	A1	356	GOODRICH	365	77335	
1012	1476	1515	B		HOLLY RIDGE	2	72	E4	360	ONALASKA CITY	646	77360	
1704	5752	5843	B		HOLLY THROW CIR	2	89	B5	361	LIVINGSTON	967	77351	
1730	17670	17905	B		HOLLYWOOD ST	1	143	E3	352	SEGNO	685	77351	
1682	184	311	B		HOLMES RD	2	72	E1	360	ONALASKA CITY	646	77360	
81	100	745	B	S	HOMER ST	3	29	C2	358	CORRIGAN CITY	398	75939	
3090	100	979	B	N	HOMER ST	3	29	C2	358	CORRIGAN CITY	398	75939	
2051	13216	13423	B		HONEYCOMB LN	3	44	D5	400	CHESTER	969	75939	
1196	11676	11815	B		HONEYSUCKLE	2	73	D3	363	ONALASKA	646	77351	
2019	7918	8031	B		HOOD RD	3	44	E4	400	CHESTER	969	75939	
41	1578	2345	B		HOOKS RD	3	29	B2	362	CORRIGAN	398	75939	
889	10602	11629	B		HOOKS RD	1	142	D3	352	SEGNO	685	77351	CHANGE HIGH RANGE 98-01 18
984	14394	15025	B		HOOT OWL HOLLOW RD	1	126	B3	356	GOODRICH	365	77335	
3118	6074	6189	B		HOOT OWL LN	1	87	B6	357	SCENIC LOOP	566	77351	
595	5972	9121	B		HOPSON DR	4	107	A5	353	INDIAN SPRINGS	563	77351	
2387	14612	14893	B		HOPSON DR	1	125	D4	356	GOODRICH	365	77335	
447	4870	6415	B		HORACE BOND RD	2	89	B2	361	LIVINGSTON	967	77351	
778	5674	7679	B		HORNET NEST	4	104	B2	361	LIVINGSTON	327 328	77351	
2214	10688	10759	B		HORSHOE LN	4	115	C2	361	LIVINGSTON	327 328	77351	
52	100	265	B		HOSPITAL ST	3	29	C2	358	CORRIGAN CITY	398	75939	
578	8190	8329	B		HOUSTON AVE	4	107	D6	353	INDIAN SPRINGS	563	77351	
189	300	1597	B	N	HOUSTON AVE	4	103	A2	359	LIVINGSTON CITY	327 328	77351	
242	0	2139	B	S	HOUSTON AVE	4	103	A2	359	LIVINGSTON CITY	327 328	77351	
1049	14438	14701	B		HOUSTON AVE	2	72	D2	360	ONALASKA CITY	646	77360	
598	14864	15017	B		HOLLY AVE	2	72	C1	363	ONALASKA	646	77360	
338	12110	14557	B		HOLLY RD	3	28	B1	362	CORRIGAN	398	75939	
1677	4246	8107	B		HUBERT CEMETERY RD	2	84	E5	351	RUBY	563	77351	
333	503	5419	B		HUBERT LN	2	89	B6	361	LIVINGSTON	967	77351	
1 J	13114	13231	B		HUCKLEBERRY	1	1-3	D4	352	SEGNO	685	77351	

POLK COUNTY  
MSA UPDATE

JANUARY 5 2000  
Msag. 99x

REF	LOW	HIGH	OEB	PRE	ROAD NAME	PCT	Page	Block	ESN	COMMUNITY	TEL	ZIP	REMARKS
603	0	503	B		HUCKLEBERRY RD	2	72	C1	363	ONALASKA	646	7450	
128	400	525	B		HULETT ST	3	29	B3	358	CORRIGAN CITY	398	75939	
328	0	0	B		HUFFMAN BIRD CIR	1	102	E4	359	LIVINGSTON CITY	327 328	77351	
1671	11802	12155	B		HUNTER BIRD LN	2	60	D5	363	ONALASKA	646	77351	
489	4802	5479	B		HUNTER RD	2	48	B3	363	ONALASKA	646	75960	
1788	6734	7067	B		HUNTERS GLEN	1	99	E1	357	SCENIC LOOP	967	77351	
1350	1128	1387	B		HUNTERS SOUTH	2	72	E3	360	ONALASKA CITY	646	77360	
2332	740	995	B		HUNTER LN	1	128	D1	361	LIVINGSTON	327 328	77351	NAMED 99-03-31
476	1592	2035	B		IDLEWILDE DR	1	72	E4	363	ONALASKA	646	77360	
654	72	331	B		IDYWOOD DR	2	138	B4	354	ACE	365	77335	
3019	5240	5341	B	E	IKE TURNER	2	89	B3	361	LIVINGSTON	967	77351	
2760	7764	7917	B		IMOGENE	1	99	B3	357	SCENIC LOOP	566	77351	
625	400	1829	B		IMPALA DR	2	72	D2	360	ONALASKA CITY	646	77360	RE ADRESSED 11 18 99
591	7842	8413	B		INDIAN DR	4	119	D1	353	INDIAN SPRINGS	563	77351	
1823	11146	11377	B		INDIAN FALLS LN	1	99	E2	357	SCENIC LOOP	566	77351	
1823	4188	5717	B		INDIAN HILL	1	86	A3	357	SCENIC LOOP	967	77351	
1551	10358	10749	B		INDIAN OAKS	1	100	B2	357	SCENIC LOOP	566	77351	
2801	13750	13903	B		INDIAN SHORE	1	86	A3	357	SCENIC LOOP	967	77351	RENAMED FROM W SEQUOIA
2805	13568	13975	B		INDIAN SHORE	1	86	A3	357	SCENIC LOOP	967	77351	
1784	13678	13927	B		INLET DR	1	85	E6	357	SCENIC LOOP	566	77351	
1564	5096	5275	B		INWOOD DR	2	89	B1	361	LIVINGSTON	967	77351	
2543	2438	3319	B		IRELAND	1	148	B5	354	ACE	685	77351	
1194	1114	1285	B		IRIS	2	73	E3	363	ONALASKA	646	77351	
2152	222	503	B		ISAAC LN	4	91	B3	361	LIVINGSTON	327 328	77351	
1600	5356	5675	B		ISLAND DR	2	86	D5	357	SCENIC LOOP	967	77351	
413	13160	13277	B		IVORY TOWER	1	99	E1	357	SCENIC LOOP	967	77351	
675	11584	11695	B		IVY	2	73	D3	363	ONALASKA	646	77351	
156	12804	12933	B		IVY RD	3	29	E1	362	CORRIGAN	398	75939	SPELLING CORRECTED FROM IVORY RD TO IVY RD
1831	7578	8847	B		J GUILLEY RD	4	107	D3	353	INDIAN SPRINGS	563	77351	
2348	11922	12378	B		J HENDRIX RD	4	121	B4	353	INDIAN SPRINGS	563	77351	
2478	2104	2317	B		J LANE	1	148	B3	354	ACE	685	77351	
21	4414	4771	B		J T SMITH DR	3	30	B1	362	CORRIGAN	398	75939	
1953	5796	5945	B		J W RENEAU RD	4	90	C5	361	LIVINGSTON	327 328	77351	
1727	8142	8193	B		JACK CIR	4	105	B4	361	LIVINGSTON	563	77351	
1908	3652	3785	B		JACK FROST	2	46	C6	363	ONALASKA	646	77360	
834	1552	2175	B		JACK NETTLES RD	4	103	D6	361	LIVINGSTON	327 328	77351	
356	9268	10983	B		JACK PATE RD	3	42	A1	362	CORRIGAN	398	75939	
440	4948	5283	B		JACK SPROTT RD	2	89	B5	361	LIVINGSTON	967	77351	
161	2726	5993	B		JACK STATION	3	40	D3	362	CORRIGAN	398	75960	
458	3008	3777	B		JACK WHITE RD	2	87	B1	357	SCENIC LOOP	967	77351	
215	0	0	B	N	JACKSON AVE	3	102	E2	359	LIVINGSTON CITY	327 328	77351	
237	0	0	B	S	JACKSON AVE	1	102	E3	359	LIVINGSTON CITY	327 328	77351	
980	10180	10539	B		JACKSON FRUIT FARM RD	1	151	B2	355	BIG THICKET	685	77351	
1018	838	1075	B		JAGUAR N	2	72	E3	360	ONALASKA CITY	646	77360	
1355	13826	13857	B		JAGUAR S	2	72	E3	360	ONALASKA CITY	646	77360	
550	7498	7757	B		JAMES BLVD	4	107	C4	353	INDIAN SPRINGS	563	77351	
123	1218	1471	B		JAMES CIR	3	28	E3	358	CORRIGAN CITY	398	75939	
715	182	759	B		JAMES DAVID RD	3	69	A6	351	RUBY	563	77351	Spelling corrected from James Davis Rd
2443	4556	4967	B		JAMES RD	4	106	C4	353	INDIAN SPRINGS	563	77351	
1693	13996	14183	B		JAMES ST	2	72	E1	360	ONALASKA CITY	646	77360	
1570	6316	8409	B		JAN LN	1	101	A3	361	LIVINGSTON	967	77351	
1750	5026	5151	B		JANAN ST	2	89	B4	361	LIVINGSTON	967	77351	
535	7696	7895	B		JANICE BLVD	4	107	C6	353	INDIAN SPRINGS	563	77351	
1865	6470	6989	B		JANICE RD	1	150	A6	355	BIG THICKET	685	77351	
766	11726	12673	B		JARRELL LOOP	4	109	B2	351	RUBY	563	77351	
257	0	0	B		JARRELL LOOP	4	102	D3	359	LIVINGSTON CITY	327 328	77351	
407	10058	10247	B		JASPER LN	4	113	B1	361	LIVINGSTON	327 328	77351	
1345	14274	14345	B		JAVELINA ST	2	72	D3	360	ONALASKA CITY	646	77360	
1456	6730	7053	B		JAYCEST	1	99	E1	357	SCENIC LOOP	967	77351	

POLK COUNTY MSAG UPDATE

JANUARY 5, 2000 Msag\_89x

REF	LOW	HIGH	OEB	PRE	ROAD NAME	PCT	Page	Block	ESN	CO	UNITY	TEL	ZIP	REMARKS
2-01	13-6a	1372	B		JAYTC I	3	20	B6	362	CORR G-N		308	74839	
2914	532	711	B		JEAN E ANN CIR	2	72	C2	360	ONALASKA CITY		646	77360	
8-9	20548	20659	B		JEAN E C REILY DR	1	149	B3	354	ACE		685	77351	
2159	7056	7151	B	N	JEFFERSON I	4	103	B2	359	LIVINGSTON CITY		327 328	77351	
9-5	36	623	B		JEFFERSON J DAVIS	4	116	B2	361	LIVINGSTON		327 328	77351	
2320	4526	4565	B		JEFFERSON LN	1	120	D3	356	GOODRICH		365	77335	
367	5972	6185	B		JEFFERSON RD	3	55	B2	400	CHESTER		398	75939	
13-3	11288	11477	B		JENNINGS LN	1	99	E2	357	SOET C LOOP		566	77351	
792	942	1135	B		JERRY E	4	104	E4	361	LIVINGSTON		327 328	77351	CHANGED FROM TURNER 12/3/99
2917	536	643	B		JERRY ST	2	72	C2	360	ONALASKA CITY		646	77360	
2271	9678	9847	B		JESSICA LN	4	115	D1	361	LIVINGSTON		327 328	77351	
1282	7174	7359	B		JESSIE RAY LN	1	100	C2	357	SCENIC LOOP		566	77351	
444	6250	6703	B		JEV ELL COLEMAN RD	2	101	E1	361	LIVINGSTON		967	77351	
1781	13564	13615	B		JILL LN	1	86	A6	357	SCENIC LOOP		566	77351	
1858	3020	3917	B		JIM HUBERT RD	4	97	C2	351	RUBY		563	77351	
667	3120	3331	B		JIM REEVES RD	1	148	D3	354	ACE		685	77351	
2511	6860	7713	B		JIMBO NETTLES RD	4	107	C2	353	INDIAN SPRINGS		563	77351	ADDED 89-03-25
8-9	20348	20987	B		JIM E DEAN TRL	1	148	C2	354	ACE		685	77351	
873	3522	3639	B		JIMMY RODGERS ST	1	148	E2	354	ACE		685	77351	
2010	3382	3641	B		JO ANN PINE LN	2	87	A1	357	SCENIC LOOP		967	77351	
1763	10948	11193	B		JOAN TRL	2	87	A1	357	SCENIC LOOP		967	77351	
1724	1902	2031	B		JOCK ST	4	105	B4	361	LIVINGSTON		563	77351	
2144	6988	7397	B		JOE ALEC RD	4	109	B2	351	RUBY		563	77351	
2504	2376	2575	B		JOE CLARKE RD	3	52	C1	362	CORRIGAN		398	75960	
2269	908	1145	B		JOE CLIFTON RD	4	116	A4	361	LIVINGSTON		327 328	77351	
742	12542	13121	B		JOE LYN	3	56	C4	400	CHESTER		283	77351	
1222	11162	11209	B		JOE MEYERS RD	2	73	E5	363	ONALASKA		646	77351	CHANGED FROM SLEEPY HOLLOW
571	8200	8271	B		JOE RD	4	107	D5	353	INDIAN SPRINGS		563	77351	
1981	5956	6053	B		JOHN BROWN RD	3	52	E2	362	CORRIGAN		398	75960	
1994	18088	18831	B		JOHN COBB RD	3	5	E3	362	CORRIGAN		398	75939	
470	656	1069	B		JOHN HENSLEY RD	2	74	C2	363	ONALASKA		646	77351	
2808	15368	15713	B		JOHN HODGES RD	2	59	B3	363	ONALASKA		646	77360	
362	70-0	0	B		JOHN J RD	3	8	E2	362	CORRIGAN		398	75939	
2400	592	757	B		JOHN WAYNE LN	4	116	D3	361	LIVINGSTON		327 328	77351	
2053	624	1353	B		JOHN WESLEY HARDIN DR	3	39	D3	362	CORRIGAN		398	75960	
860	20348	20563	B		JOHN WIE CASH RD	1	148	C2	354	ACE		685	77351	
916	20508	20825	B		JOHNIE HORTON	1	149	A2	354	ACE		685	77351	
1637	4702	4911	B		JOHN S DR	1	86	A4	357	SCENIC LOOP		967	77351	
2470	6218	7469	B		JOHNSON BRANCH RD	4	107	E1	351	RUBY		563	77351	
449	8892	9029	B		JOHNSON DR	2	89	C1	361	LIVINGSTON		967	77351	
751	12934	13337	B		JOHNSON DR	3	44	D4	400	CHESTER		969	75939	
2526	6554	7147	B		JOHNSON RD	2	48	D5	363	ONALASKA		398	75960	ADDED 99-05-18
2518	2588	2717	B		JOHNSON RD	2	148	C5	354	ACE		685	77351	ADDED 99-05-17
414	3692	4101	B		JONAH'S ALLEY	1	126	E1	356	GOODRICH		365	77335	
730	6352	6879	B		JONATHAN'S FLIGHT PATH	3	51	E1	362	CORRIGAN		398	75960	
2415	15244	15771	B		JOHNES & WATTS CEMETERY RD	1	127	A5	358	GOODRICH		365	77335	
1805	9-6	1679	B		JOHNES RD EAST	3	65	E2	401	SEVEN OAKS		398	77351	
1655	1680	5707	B		JOHNES RD EAST	3	66	C2	362	CORRIGAN		398	77351	
213	0	0	B	VV	JONES ST	3	102	D2	359	LIVINGSTON CITY		327 328	77351	
1478	6766	6833	B		JONES VILLAGE ST	2	101	C1	361	LIVINGSTON		967	77351	
3-8	7966	8-51	B		JORDAN DR	4	107	D6	353	INDIAN SPRINGS		563	77351	
1831	11870	12137	B		JORDAN LN	2	46	D4	363	ONALASKA		646	77360	
1859	5706	6971	B		JOSEPHINE RD	1	150	A6	355	BIG THICKET		685	77351	
3028	5776	6000	B		JOSSHUA	2	89	A1	361	LIVINGSTON		967	77351	
1053	686	1071	B		JOYCE ST	2	72	C2	360	ONALASKA CITY		646	77360	
531	9718	9771	B		JR BRUCKS RD	1	113	B1	361	LIVINGSTON		967	77351	
343	13606	14241	B		JR BRUCKS RD	3	15	A5	362	CORRIGAN		398	75939	
6-2	5-82	744	B		JR BRUCKS RD	1	113	D1	F1	GS C I		967	77351	
1-1	3-4	6-3	B		JR BRUCKS RD	4	07	D4	3-3	SPR GSS		563	77351	

POLK COUNTY  
MSG UPDATE

JANUARY 5 2000  
Msg\_99x

REF	LOW	HIGH	OE	PRE	ROAD NAME	PCT	Page	Block	ESN	COMMUNITY	TEL	ZIP	REMARKS
1931	432	535	B		JULIE ST	2	59	E6	303	ONALASKA	646	77360	
2218	13510	13703	B		JUDY ST	1	143	E3	302	SEG 10	685	77351	NAMED 99-03-08
569	8862	9097	B		JUDYS RD	4	107	D5	353	INDIAN SPRINGS	563	77351	
1436	13524	13793	B		JULIA BELLE DR	1	98	E1	57	SCENIC LOOP	566	77351	
2089	13100	13137	B		JULIFF	3	56	D4	400	CHESTER	969	77351	
656	12334	12547	B		JUSTIN AVE	2	73	C1	363	ONALASKA	646	77351	
2556	2192	2461	B		JUSTIN RD EAST	4	129	B5	361	LIVINGSTON	327 328	77351	ADDED
2419	8936	9063	B		K R PUCKETT DR	3	82	A5	351	RUBY	563	77351	
2084	8216	8627	B		KABLER CIR	3	39	D4	362	CORRIGAN	398	75960	
1017	890	1031	B		KANGAROO	2	72	E3	50	ONALASKA CITY	646	77360	
899	14682	14953	B		KATE GARRETT RD	1	125	D4	356	GOODRICH	365	77335	
431	7338	10261	B		KATE LOWE RD	1	102	A4	361	LIVINGSTON	967	77351	
1774	7622	7889	B		KATHY LN	1	99	C3	357	SCENIC LOOP	566	77351	
2410	14498	14673	B		KATIE SIMPSON AVE	1	126	D3	356	GOODRICH	365	77335	
2295	7614	8073	B		KATY LN	4	105	B3	361	LIVINGSTON	563	77351	
1382	7770	8227	B		KEITH	1	101	B3	361	LIVINGSTON	967	77351	
2139	3042	3273	B		KELLER	4	90	A5	361	LIVINGSTON	327 328	77351	
1796	2666	6707	B		KELLY RD	4	92	D5	361	LIVINGSTON	563	77351	
1325	16638	16769	B		KENNEDY DR	4	143	C1	352	SEGNO	685	77351	
1792	11338	12717	B		KENNEDY RD	3	30	E3	362	CORRIGAN	398	75939	
30	13026	13187	B		KENSINGTON TRL	1	126	E1	356	GOODRICH	365	77335	NAMED
361	5428	5691	B		KENT CEMETERY RD	3	50	A3	363	ONALASKA	398	75960	
51	200	333	B		KENT ST	3	29	C2	358	CORRIGAN CITY	398	75939	
2111	1376	2613	B		KERRVILLE	3	66	B1	362	CORRIGAN	398	77351	
117	2666	2721	B		KEVAN LN	3	29	C6	362	CORRIGAN	398	75939	
1728	2032	2209	B		KEVIN ST	4	105	B4	361	LIVINGSTON	563	77351	
1928	483	715	B		KICKAPOO COVE	2	60	A8	363	ONALASKA	646	77360	
1158	2	387	B		KICKAPOO CREEK	2	73	A1	360	ONALASKA CITY	646	77360	
1156	282	361	B		KICKAPOO CREEK	2	73	A1	360	ONALASKA CITY	646	77360	
472	308	653	B		KICKAPOO DR	2	73	C2	363	ONALASKA	646	77351	
2872	3298	3473	B		KICKAPOO T	2	60	C1	363	ONALASKA	646	77360	
286	0	0	B		KIMBALL LN	4	103	B4	359	LIVINGSTON CITY	327 328	77351	
1431	7014	7281	B		KIMBERLY	1	99	A2	357	SCENIC LOOP	566	77351	
1279	7064	7255	B		KINGFISHER LN	1	100	D2	357	SCENIC LOOP	566	77351	
425	3668	4403	B		KINGS ROW	1	114	D5	361	LIVINGSTON	365	77351	
1444	7258	7781	B		KINGS VILLAGE RD	2	88	C8	361	LIVINGSTON	967	77351	
2972	2684	3198	B		KINGSLAND	3	40	D5	362	CORRIGAN	398	75960	
1604	8424	8753	B		KINGSTON RD	2	86	E4	357	SCENIC LOOP	967	77351	
2987	3242	3835	B		KIRBY	3	40	D2	362	CORRIGAN	398	75960	
33	12844	12898	B		KIRK BLVD	3	30	B1	362	CORRIGAN	398	75939	
409	2274	2501	B		KIRK RD	4	115	C1	361	LIVINGSTON	327 328	77351	
1974	336	579	B		KIRKLAND RD	3	1	D6	362	CORRIGAN	829	75939	
856	20408	20803	B		KITTY WELLS RD	1	149	A3	354	ACE	685	77351	
1284	7338	7775	B		KLEIN DR	1	100	E2	361	LIVINGSTON	566	77351	
1294	7284	7337	B		KLEIN DR	1	100	E2	361	LIVINGSTON	967	77351	
421	4194	4413	B		KNIGHT ST	1	114	D4	361	LIVINGSTON	365	77351	
2185	17218	18391	B		KNIGHTON WAY	1	140	D2	352	SEGNO	685	77351	NAMED 1 22 99
2750	7246	7497	B		KNOB HILL	4	104	B2	361	LIVINGSTON	327 328	77351	
3160	8334	9377	B		KNOB HOLLOW	1	100	D6	361	LIVINGSTON	566	77351	
1561	1406	1629	B		KNOLLWOOD CREEK	2	58	D4	363	ONALASKA	646	77360	
1102	1500	1657	B		KNOLLWOOD DR	2	58	D4	363	ONALASKA	646	77360	
1775	7720	7851	B		KNOLLWOOD LN	2	99	C3	357	SCENIC LOOP	566	77351	
1168	886	1103	B		KNOLLY OAK	1	73	D3	363	ONALASKA	646	77351	
1457	8728	7049	B		KNOLLY PINE	1	99	E1	357	SCENIC LOOP	967	77351	
1477	6700	7007	B		KNUFF RD	2	101	D1	361	LIVINGSTON	967	77351	
1492	6132	6357	B		KRISTOFF AVE	2	88	D6	361	LIVINGSTON	967	77351	
858	20224	20387	B		KYLE AVE	1	149	B2	354	ACE	685	77351	
1034	13630	13663	B		KYLE ST	2	72	E3	360	ONALASKA CITY	646	77360	
765	13622	14765	B		KYLES RD	3	19	E5	362	CORRIGAN	398	75939	
2201	11128	12071	B		KYLIE LN	1	114	B4	361	LIVINGSTON	365	77351	

POLK COUNTY  
MSG UPDATE

REF	LOV#	HIGH	OEB	PRE	ROAD NAME	PCT	Page	ESN	COL	UNITY	TEL	ZIP	REMARKS
4 73	10-22	10791	B		L & S RD	3	32	D6	400	CHESTER	498	75939	
1876	50-32	5439	B		L C HERSCHAP LN	1	149	C6	355	BIG THICKET	685	77351	
716	222	1263	B		L CLAYTON RD	3	82	C2	351	RUBY	563	77351	
441	52-3	5679	B		L K WALKER	2	89	A5	361	LIVINGSTON	967	77351	
1800	5612	5995	B		L KELLY RD	4	92	E5	361	LIVINGSTON	563	77351	
2504	422	515	B		L ST	2	62	E6	361	LIVINGSTON	967	77351	
25	128-2	13111	B		LADENA DR	3	30	C1	362	CORR GAN	398	75939	
1756	13424	13497	B		LACY LN	1	86	A3	357	SCENIC LOOP	967	77351	
2309	4718	4793	B		LAD LN	1	114	C3	361	LIVINGSTON	327 328	77351	
565	7964	8067	B		LAFFERTY LN	4	107	D5	353	INDIAN SPRINGS	563	77351	
2445	17004	17263	B		LAGRONE LN	1	143	C2	352	SEG O	685	77351	
2661	48-6	5067	B		LAGUNA VISTA	2	87	A4	357	SCENIC LOOP	967	77351	
697	7425	7747	B		LAIRD DR	3	81	C6	351	RUBY	563	77351	
651	1972	2197	B		LAKE DR	2	73	A5	363	ONALASKA	646	77360	
1868	22542	22711	B		LAKE DR	1	149	D6	355	BIG THICKET	665	77351	
1211	11692	11959	B		LAKE FOREST DR	2	73	D4	363	ONALASKA	646	77351	
462	4576	11121	B		LAKE LIVINGSTON BLVD	2	87	A3	357	SCENIC LOOP	967	77351	
1609	4564	4895	B		LAKE LIVINGSTON BLVD	2	86	E3	357	SCENIC LOOP	967	77351	
1001	11664	11953	B		LAKE LIVINGSTON DR	1	113	B4	361	LIVINGSTON	365	77351	
1648	8034	8397	B		LAKE LIVINGSTON ESTATES	1	113	A2	361	LIVR GSTON	967	77351	
3178	3-10	3713	B		LAKE PIT ESC DR	2	87	A2	357	SCENIC LOOP	967	77351	
1322	8182	8453	B	N	LAKE SHORE DR	1	113	A2	361	LIVINGSTON	967	77351	
1596	102-3	10669	B	W	LAKE SHORE DR	1	113	A2	361	LIVINGSTON	967	77351	
2658	10752	10869	B		LAKE SHORE NORTH	2	74	A6	363	ONALASKA	967	77351	
2033	10760	10859	B		LAKE SHORE SOUTH	2	74	A6	363	ONALASKA	967	77351	
343	0	0	B	W	LAKE ST	2	102	D2	359	LIVINGSTON CITY	327 328	77351	
2840	13266	13659	B		LAKE TOMAHAWK	4	96	E5	351	RUBY	563	77351	
1647	103-0	10593	B		LAKE VIEW DR NORTH	1	113	A2	361	LIVINGSTON	967	77351	
145	10004	10813	B	E	LAKE VILLAGE DR	4	114	D2	361	LIVINGSTON	327 328	77351	
159	4476	4563	B	N	LAKE VILLAGE DR	4	114	D1	361	LIVINGSTON	327 328	77351	
357	4562	53-9	B	W	LAKE VILLAGE DR	4	114	D1	361	LIVINGSTON	327 328	77351	
1458	6724	7053	B		LAKECREST	1	99	E1	357	SCENIC LOOP	967	77351	
631	600	1209	B		LAKEFRONT DR	2	73	A2	360	ONALASKA CITY	646	77360	
1024	13252	13493	B		LAKE SHORE DR	2	73	A4	363	ONALASKA	646	77360	
1082	946	1221	B		LAKE SHORE NORTH	2	58	E5	363	ONALASKA	646	77360	
2649	10376	10831	B		LAKE SHORE POINT	2	74	B6	363	ONALASKA	967	77351	
1081	163-0	16893	B		LAKE SHORE SOUTH	2	58	E5	363	ONALASKA	646	77360	
1650	17984	18123	B		LAKE SIDE CT	1	138	A4	354	AGE	365	77335	
1591	754	1005	B		LAKEVIEW DR	4	104	A3	361	LIVINGSTON	327 328	77351	
2203	15044	15393	B		LAKEVIEW DR	2	59	B6	363	ONALASKA	646	77360	
1002	11640	11849	B		LAKEVIEW DR SOUTH	1	113	A4	361	LIVINGSTON	365	77351	
1085	422	1015	B		LAKEVIEW HARBOR	2	59	B6	363	ONALASKA	646	77360	
1206	1678	1835	B		LAKEVIEW HILLS LN	2	73	D4	363	ONALASKA	646	77351	
1092	16696	17089	B		LAKEVIEW LN	2	58	D5	363	ONALASKA	646	77360	
1761	10942	11015	B		LAKEVIEW PINES	2	87	A1	357	SCENIC LOOP	967	77351	
1363	1154	1233	B	E	LAKEVIEW WOOD	2	72	D3	360	ONALASKA CITY	646	77360	
1460	1234	1313	B	W	LAKEVIEW WOOD	2	72	D3	360	ONALASKA CITY	646	77360	
1309	9424	9717	B		LAKEVIEW WOOD	1	100	D6	361	LIVINGSTON	566	77351	
622	13-52	14007	B		LAKA ST	2	72	E2	360	ONALASKA CITY	646	77360	
2754	974	8103	B		LAKA ST	3	94	D1	351	RUBY	563	77351	ADDED
1874	22032	22177	B		LAKBRIGET LN	1	149	E5	3-5	BIG THICKET	685	77351	
450	14-84	15043	B		LAKBRIGHT RD	4	134	B4	-52	SEG O	563	77351	
2680	13664	13693	B		LAKMET DA VE	1	98	E1	357	SCENIC LOOP	566	77351	
12-0	6444	6581	B		LAKPKIN RD	2	87	D5	361	LIVINGSTON	967	77351	
819	14-46	14055	B		LANDS ET D	1	128	C2	361	LIVINGSTON	327 328	77351	
1000	13-64	13669	B		LANEY DR	1	98	E2	357	SCENIC LOOP	566	77351	
833	9-5	10223	B		LANEY DR	4	115	D1	361	LIVINGSTON	327 328	77351	
4-3-4	1-4-4	17761	B		LANGHAM LN	4	145	A-3	-5	SEG O	695	77351	CHANGED FROM LANGLEY 12/3/99
513	70-0	73-3	B		LAK E BL D	4	107	B4	3	ONALASKA	563	77351	
4	-	6	B		LAK E BL D	4	69	B	-	ONALASKA	3	31	



POLK COUNTY  
MSG UPDATE

JANUARY 5, 2000  
Msg\_99x

REF	LOW	HIGH	OEB	PRE	ROAD NAME	PCT	Page	Block	ESN	COMMUNITY	TEL	ZIP	REMARKS
1472	7820	8021	B		LARIAT LN	1	100	D3	57	SCENIC LOOP	66	77351	
317	8270	8535	B		LARRY AVE	4	103	C4	359	LIVINGSTON CITY	327 328	77351	
2938	918	1395	B		LARRY HENSLEY RD	2	74	E3	363	OKLAHOMA	646	77351	
24	12842	13189	B		LARRY LN	3	30	B1	362	CORRIGAN	398	75439	
3076	13444	13521	B		LASARA	2	73	A1	360	OKLAHOMA CITY	646	77360	
522	6008	9515	B		LATTIMER DR	4	107	B6	353	INDIAN SPRINGS	563	77351	
985	5372	5661	B		LAURA DOVE RD	1	114	B1	361	LIVINGSTON	967	77351	
1112	1650	1857	B		LAUREL	2	58	D3	363	OKLAHOMA	646	77360	
648	12764	13185	B		LAUREL COVE WEST	2	60	B5	363	OKLAHOMA	646	77360	
1738	17838	18307	B		LAUREL LN	1	143	D4	352	SEGNO	665	77351	
99	10126	10957	B		LAURELIA LOOP	3	29	C6	362	CORRIGAN	398	75939	
100	10234	10561	B	W	LAURELIA RD	3	29	C6	362	CORRIGAN	398	75939	
2013	5170	5333	B		LAWSON LN	1	126	B3	356	GOODRICH	365	77335	
1214	1848	1845	B		LAZY HOLLOW LN	2	73	E4	363	OKLAHOMA	646	77351	
1822	12242	12665	B		LAZY LN	1	86	C5	357	SCENIC LOOP	967	77351	
953	212	419	B		LAZY LOOP	1	138	B4	354	ACE	365	77335	
1300	9136	9347	B		LAZY OAK DR	1	100	D3	361	LIVINGSTON	967	77351	
1560	6630	6763	B		LAZY WATER DR	1	98	E1	357	SCENIC LOOP	566	77351	
844	3184	3915	B		LEA RD	1	139	D5	354	ACE	685	77351	
1262	6380	6613	B		LEAF LN	1	100	B1	357	SCENIC LOOP	566	77351	
3039	7002	7081	B		LEAS DR	4	107	B4	353	INDIAN SPRINGS	563	77351	
531	7582	8209	B		LEE ACUFFS RD	4	119	C1	363	INDIAN SPRINGS	563	77351	
3018	5224	5333	B		LEE EAST	2	89	B3	361	LIVINGSTON	967	77351	
1871	22538	22609	B		LEE RD	1	149	D6	355	BIG THICKET	685	77351	
589	8040	8135	B		LEE SPRINGS RD	4	107	D6	353	INDIAN SPRINGS	563	77351	
301	0	0	B		LEE ST	4	103	A5	359	LIVINGSTON CITY	327 328	77351	
1503	5890	5973	B		LEES VILLAGE RD	2	88	D6	361	LIVINGSTON	967	77351	
1403	7786	8191	B		LEGEND LN	1	99	C3	357	SCENIC LOOP	566	77351	
1845	10408	10683	B		LEISURE LN	1	113	A2	361	LIVINGSTON	967	77351	
2861	2228	2417	B		LEMOINE	4	115	C3	361	LIVINGSTON CITY	327 328	77351	CHANGED FROM STEVE 12/3/99
188	0	0	B	N	LENNOX AVE	4	103	A2	359	LIVINGSTON CITY	327 328	77351	
1869	5832	5945	B		LEONNA LN	1	149	D5	355	BIG THICKET	685	77351	
3083	13982	14021	B		LEOPARD	2	72	E2	360	OKLAHOMA CITY	646	77360	NAMED 12/2/99
178	0	0	B		LEOPARD AVE	3	102	D1	359	LIVINGSTON CITY	327 328	77351	
1237	5870	6035	B		LERO LN	2	87	D8	361	LIVINGSTON	967	77351	
1578	1066	1127	B		LESLI LN	2	65	A5	361	LIVINGSTON	398	77351	
494	2384	2715	B		LEWIS CHILDRESS RD	2	62	A3	363	OKLAHOMA	646	77351	
1957	7464	7541	B		LEWIS RD	4	104	E2	361	LIVINGSTON	327 328	77351	
475	13134	13393	B		LEWIS STANFORD DR	2	73	A4	363	OKLAHOMA	646	77360	
1488	7220	7439	B		LEWIS VILLAGE RD	2	88	C6	361	LIVINGSTON	967	77351	
1331	6280	6739	B		LEXINGTON	1	87	A6	357	SCENIC LOOP	566	77351	
283	0	0	B		LIBERTY AVE	4	103	A5	359	LIVINGSTON CITY	327 328	77351	
1026	1556	1603	B		LIGHTHOUSE CIR	2	73	A4	360	OKLAHOMA CITY	646	77360	
2465	12842	13079	B		LIGHTHOUSE CIR	1	86	B4	357	SCENIC LOOP	967	77351	
2816	5950	6005	B		LIL CAMP DAVID	3	52	E2	362	CORRIGAN	398	75960	
736	10288	10515	B		LILLEY ISLAND CEMETERY RD	3	55	C3	400	CHESTER	398	75939	
154	5838	5885	B		LILLEY ISLAND EXT	3	55	B2	400	CHESTER	398	75960	
2322	354	619	B		LILLEY RD	3	81	B1	351	RUBY	663	77351	
298	0	0	B		LILLIAN DR	1	102	D4	359	LIVINGSTON CITY	327 328	77351	
104	7870	8401	B		LILLY ISLAND LOOP	3	54	E1	362	CORRIGAN	398	75960	
104	8402	9603	B		LILLY ISLAND LOOP	3	54	E2	400	CHESTER	398	75960	
526	9306	9469	B		LIPBERLOST TRL	4	107	C6	353	INDIAN SPRINGS	563	77351	
1905	3696	4483	B		LINCOLN AVE	2	46	C5	363	OKLAHOMA	646	77360	
1587	414	641	B		LINCOLN DR	4	104	B3	361	LIVINGSTON	327 328	77351	
532	7646	8171	B	S	LINCOLN WIGGINS ST	4	107	C6	353	INDIAN SPRINGS	563	77351	
558	8662	9257	B	N	LINCOLN WIGGINS ST	4	107	C5	353	INDIAN SPRINGS	563	77351	
1848	9200	9515	B		LINDA LN	2	87	D2	361	LIVINGSTON	967	77351	
576	8152	8321	B		LI DA SPRINGS DR	4	107	D6	353	INDIAN SPRINGS	563	77351	
2113	2454	2523	B		LINDALE	3	69	D1	362	CORRIGAN	563	77351	
3199	4682	4857	B		LINDLY LN	2	87	C4	361	LIVINGSTON	967	77351	

POLK COUNTY  
MSAG UPDATE

JANUARY 5, 2000  
Msg\_99x

REF	LOW	HIGH	OEB	PRE	ROAD NAME	PCT	Page	Block	ESN	CO	URITY	TEL	ZIP	REMARKS
2744	8004	8449	B		LIF DSEY	4	104	D4	361	LIVINGSTON	327 328	77351		
1555	656	943	B		LINGER LN	2	60	A5	363	ONALASKA	646	77360		
1782	6552	6723	B		LINK RD	1	98	E1	357	SCENIC LOOP	566	77351		
1327	7060	7124	B		LINKWOOD DR	1	100	B2	357	SCENIC LOOP	566	77351		
1131	1110	1423	B		LINN ST	2	59	E5	363	ONALASKA	646	77360		
338	0	0	B		LION AVE	3	102	D1	359	LIVINGSTON CITY	327 328	77351		
1351	13926	14059	B		LIONS CIR	2	72	E3	360	ONALASKA CITY	646	77360		
1373	7514	8989	B		LITA DR	1	100	E3	361	LIVINGSTON	967	77351		
1164	738	773	B		LITTLE CEDAR	2	73	D2	363	ONALASKA	646	77351		
2651	2660	2947	B		LITTLE DOVE	2	74	A6	363	ONALASKA	967	77351		
1391	12234	12509	B		LITTLE JOHN DR	1	99	C2	357	SCENIC LOOP	566	77351		
1898	4526	4825	B		LITTLE PONDEROSA DR	2	46	D4	363	ONALASKA	646	77360		
1188	1000	1069	B		LITTLE WILLOW ST	2	73	C3	363	ONALASKA	646	77351		
1122	400	595	B		LIVE OAK	2	59	D6	363	ONALASKA	646	77360		
1631	5030	5161	B		LIVE OAK	1	86	B4	357	SCENIC LOOP	967	77351		
1510	11252	11327	B		LIVE OAK WEST	2	86	E5	357	SCENIC LOOP	566	77351		
1312	9546	9867	B		LIVELY OAK ST	1	100	C6	361	LIVINGSTON	566	77351		
2265	18860	19115	B		LIZZY LN	1	139	D6	354	ACE	685	77351		
2278	960	1139	B		LLAMA	4	104	D4	361	LIVINGSTON	327 328	77351		
950	212	487	B		LOAFERS LN	1	138	B4	354	ACE	365	77335		
408	8960	10383	B		LOBY BROCK RD	4	115	C1	361	LIVINGSTON	327 328	77351		
2197	10136	10927	B		LODIA BROCK RD	4	115	A2	361	LIVINGSTON	327 328	77351	CHANGED FROM FLOMOT	
604	14370	14813	B	W	LONE OAK RD	2	59	C6	363	ONALASKA	646	77360		
1123	14220	14339	B	E	LONE OAK RD	2	59	D6	363	ONALASKA	646	77360		
2215	2734	3451	B		LONE WOLF RD	1	127	B1	356	GOODRICH	365	77335		
3167	2096	2213	B		LO ELY LN	4	115	C3	361	LIVINGSTON	327 328	77351		
46	5182	5373	B		LONESOME PINE	2	89	B3	361	LIVINGSTON	967	77351	RENAMED FROM TB 12/2/99	
1129	14064	14185	B		LONG DR	2	59	E6	363	ONALASKA	646	77360		
3170	10492	10687	B		LONG KING	2	74	A6	363	ONALASKA	967	77351		
2384	390	863	B		LONG KING CREEK RD	2	63	E6	361	LIVINGSTON	398	77351		
1992	11436	11697	B		LONG MOSS	4	116	E4	361	LIVINGSTON	327 328	77351		
933	8284	10027	B		LONG RD	1	101	B6	361	LIVINGSTON	967	77351		
1072	904	1147	B		LONGHORN DR	2	59	A5	363	ONALASKA	646	77360		
919	6976	7821	B		LONGHORN DR E	1	113	C1	361	LIVINGSTON	967	77351		
2759	9698	10149	B		LONGHORN DR N	1	113	C1	361	LIVINGSTON	967	77351		
2758	7512	8029	B		LONGHORN VALLEY DR	1	113	B1	361	LIVINGSTON	967	77351		
2725	11980	12011	B		LONGLEAF	2	73	D2	363	ONALASKA	646	77351		
2657	2496	2659	B		LONGPOINT CIR	2	74	A5	363	ONALASKA	967	77351		
2646	2440	2621	B		LONGPOINT DR	2	74	A5	363	ONALASKA	967	77351		
2134	3184	3587	B		LONGVIEW	3	90	A5	361	LIVINGSTON	327 328	77351		
3054	8708	8809	B		LONNIE B RD	3	40	D3	362	CORRIGAN	398	75960		
1207	11846	12231	B		LOOP DR	3	40	D3	362	CORRIGAN	398	75960		
3065	11150	11475	B		LOPER LAKE DR	2	73	D4	363	ONALASKA	646	77351		
18	4554	4783	B		LOREN DR	3	30	B1	362	CORRIGAN	646	77351		
1721	3120	3223	B		LORETTA LYNN	3	30	B1	362	CORRIGAN	398	75939		
807	13886	14611	B		LOST LAKE TRL	1	128	C2	361	LIVINGSTON	967	77351	ADDED	
2226	10604	10651	B		LOST OAK	1	113	A2	361	LIVINGSTON	967	77351		
757	6106	8631	B		LOVING FERRY RD	3	9	B	362	CORRIGAN	398	75939		
2467	10692	10609	B		LOYALE P RD	3	30	B1	362	CORRIGAN	398	75939		
2909	504	865	B		LUBBOCK	3	32	D5	40J	CHESTER	398	75939		
556	764	8077	B		LUCILLE DR	3	65	D3	401	SEVEN OAKS	398	77351		
3146	2442	2639	B		LUCKY 13 LN	4	107	C5	353	INDIAN SPRINGS	563	77351		
1536	12884	1315	B		LUCY	2	61	E2	363	ONALASKA	646	77351		
542	7307	7529	B		LUDIES DR	1	99	B3	357	SCENIC LOOP	566	77351		
2496	4164	4241	B		LUKATIA LN	4	107	B5	33	INDIAN SPRINGS	563	77351		
1230	3644	4393	B	E	LUMBERMANS RD	1	114	D6	35	GOODRICH	365	77335	NAMED 98-03-08	
1680	4332	5117	B		LUMBERMANS RD	2	45	C6	363	ONALASKA	646	77360		
3015	4542	494	B		LUMBERTON IS RD	2	46	C6	363	ONALASKA	646	77360		
764	100	100	B		LUNSFORD	3	3	B	3	CORRIGAN	398	77351		

POLK COUNTY  
MSAG UPDATE

REF	LOW	HIGH	OEB	PRE	ROAD NAME	PCT	Page	Block	ESN	COMMUNITY	TEL	ZIP	REMARKS
2224	11282	11573	B		LURE LN	4	116	A4	3	LIV GSTON	327 328	77351	
1493	6160	6273	B		LUSCO LN	2	88	D6	1	LIV GSTON	967	77351	
2751	2524	2723	B		LYFORD	4	129	C5	361	LIVINGSTON	685	77351	
932	7840	7897	B		LYNDE LN	1	113	B1	361	LIVINGSTON	967	77351	
39	12842	12957	B		LYNN DR	3	30	C1	362	CORRIGAN	398	77351	
2347	12158	12617	B		LYNN HENDRIX RD	4	121	C5	363	INDIAN SPRINGS	563	77351	
734	5810	6001	B		LYONS CEMETERY RD	3	53	D2	362	CORRIGAN	398	75960	
735	6176	6399	B		LYONS RD	3	53	E2	362	CORRIGAN	398	75960	
2998	4024	4271	B		M P KELLY RD	3	53	A4	362	CORRIGAN	398	77351	
2834	888	1461	B		MABANK	2	64	E5	361	LIVINGSTON	398	77351	
710	7164	7559	B		MAC DAVIS	3	68	B4	351	RUBY	563	77351	
2416	15454	15701	B		MAE RD	1	127	B5	366	GOODRICH	365	77335	
2369	3906	4011	B		MAGNOLIA BEND	4	114	E1	361	LIVINGSTON	327 328	77351	
484	15002	15395	B		MAGNOLIA CEMETERY RD	2	59	C5	363	ONALASKA	646	77360	
1138	13382	13695	B		MAGNOLIA COVE	2	59	E5	363	ONALASKA	646	77360	
1848	3786	4101	B		MAGNOLIA CREEK	2	87	D2	361	LIVINGSTON	967	77351	
1949	1628	2089	B		MAGNOLIA DUKE DR	4	103	D2	361	LIVINGSTON	327 328	77351	
1679	13386	13513	B		MAGNOLIA FOREST	2	73	A1	363	ONALASKA	646	77360	
1837	17120	17499	B		MAGNOLIA HILLS RD	4	142	D2	352	SEGNO	685	77351	
1815	8590	8855	B		MAGNOLIA LAKE DR	4	119	E4	353	INDIAN SPRINGS	563	77351	
856	18224	18589	B		MAGNOLIA LN	1	138	C5	354	ACE	365	77335	
600	14242	14809	B		MAGNOLIA PARK	2	72	D1	363	ONALASKA	646	77360	
2735	1842	2379	B		MAGNOLIA SOUTHLAND	4	117	B3	361	LIVINGSTON	327 328	77351	
1686	13272	13319	B		MAGNOLIA SPRINGS LN	4	109	D1	351	RUBY	563	77351	
261	0	0	B		MAGNOLIA ST	1	102	E3	359	LIVINGSTON CITY	327 328	77351	
1729	12800	14175	B		MAGNOLIA WOOD DR	1	143	D4	352	SEGNO	685	77351	
2252	6114	6243	B		MAHALA	2	88	E6	361	LIVINGSTON	967	77351	
1114	1214	1569	B		MAIN ST	2	58	C4	363	ONALASKA	646	77360	
1528	13492	13981	B		MALLARD POINT	1	99	A2	357	SCENIC LOOP	566	77351	
435	9458	9691	B		MANGUM RD	1	100	E2	361	LIVINGSTON	566	77351	
435	9692	11937	B		MANGUM RD	1	100	D2	357	SCENIC LOOP	566	77351	
435	7780	9457	B		MANGUM RD	1	101	A3	361	LIVINGSTON	967	77351	
2567	16662	16997	B		MANKINS	4	142	A2	352	SEGNO	685	77351	
284	0	0	B		MANNING ST	4	103	A5	359	LIVINGSTON CITY	327 328	77351	
141	6730	5883	B		MANRY RD	3	41	D3	362	CORRIGAN	398	75939	
2018	12284	12429	B		MANVEL	4	115	D5	356	GOODRICH	327 328	77335	
2153	11096	11433	B		MANY DEER RD	4	108	E2	351	RUBY	563	77351	
1145	13044	13167	B		MAPLE COVE	2	60	A5	363	ONALASKA	646	77360	
842	1014	1065	B		MAPLE LEAF	2	60	A5	363	ONALASKA	646	77360	
297	0	0	B		MAPLE LN	4	103	A5	359	LIVINGSTON CITY	327 328	77351	
821	10	391	B		MAPLE RIDGE	1	128	C2	361	LIVINGSTON	327 328	77351	
1055	668	1021	B		MAPLE ST	2	72	D3	360	ONALASKA CITY	646	77360	
1428	14592	14813	B		MAPLE ST	1	125	B4	356	GOODRICH	365	77335	
1613	11614	12061	B		MAPLE ST	4	119	E4	353	INDIAN SPRINGS	563	77351	
1980	6606	6861	B		MAPLE ST	3	9	A3	362	CORRIGAN	398	75939	
2832	3220	3454	B		MARATHON	3	65	D2	401	SEVEN OAKS	398	77351	
2401	2670	3291	B		MARGEAL LN	1	127	B6	356	GOODRICH	365	77335	
561	8814	9607	B		MARGIE DR	4	107	C5	353	INDIAN SPRINGS	563	77351	
941	706	923	B		MARIE LN	1	138	A2	356	GOODRICH	365	77335	
2438	5598	5667	B		MARIE RD	3	54	D2	400	CHESTER	398	75960	
1210	1504	1553	B		MARILYN	2	73	D4	363	ONALASKA	646	77351	
43	100	693	B		MARKET ST	3	29	C2	358	CORRIGAN CITY	398	75939	
79	100	263	B		MARKET ST	3	29	C2	358	CORRIGAN CITY	398	75939	
488	5302	5503	B		MARQUIS LN	2	48	D3	363	ONALASKA	646	75960	
1550	13470	13555	B		MARSH LN	1	86	A3	357	SCENIC LOOP	567	77351	
243	0	0	B		MARSH DR	1	102	D4	359	LIVINGSTON CITY	327 328	77351	
2073	2018	3965	B		MARSHALL	3	52	D3	362	CORRIGAN	398	77351	
3158	2076	3677	B		MARSTON RD	3	90	C2	361	LIVINGSTON	967	77351	
555	17478	17803	B		MART	1	143	E3	352	SEGNO	685	77351	
537	7622	7817	B		MARTHA ANN TRL	4	107	C6	353	INDIAN SPRINGS	563	77351	

CHANGED FROM GILLET 12/7/99

POLK COUNTY  
MSAG UPDATE

REF	LOW	HIGH	OEB	PRE	ROAD NAME	PCT	Page	Block	ESN	COMMUNITY	TEL	ZIP	REMARKS
115	2	2	B		MARTHAN LN	3	29	C6	362	CORRIGAN	398	7351	
1675	1166	1221	B		MARTIN DR	2	60	D5	363	ONALASKA	646	77351	
159	0	0	B		MARTIN LUTHER KING JR DR	3	102	D2	359	LIVINGSTON CITY	327 328	77351	
70	100	261	B	N	MARTIN LUTHER KING JR DR	3	29	C2	358	CORRIGAN CITY	398	75939	
83	100	691	B	S	MARTIN LUTHER KING JR DR	3	29	C2	358	CORRIGAN CITY	398	75939	
83	692	1477	B	S	MARTIN LUTHER KING JR DR	3	29	B4	362	CORRIGAN	398	75939	
754	7970	8337	B		MARTIN RD	3	44	E4	400	CHESTER	969	75939	
2775	13458	13533	B		MARY LOU DR	1	86	A4	357	SCENIC LOOP	967	77351	
269	0	0	B	A	MARY STE	4	103	A4	359	LIVINGSTON CITY	327 328	77351	
566	9136	9379	B		MARYS TURNPIKE	4	107	D5	353	INDIAN SPRINGS	563	77351	
2738	5534	5643	B		MASCI	4	90	A5	361	LIVINGSTON	327 328	77351	
718	2540	3719	B		MASSEY CEMETERY RD	3	69	A2	362	CORRIGAN	398	77351	
718	1924	2539	B		MASSEY CEMETERY RD	3	69	B3	362	CORRIGAN	563	77351	
2095	5990	6125	B		MATADOR	3	54	C2	362	CORRIGAN	398	75960	
523	8966	8481	B		MATHEUS DR	4	107	B6	353	INDIAN SPRINGS	563	77351	
68	100	255	B	N	MATHEWS ST	3	29	C2	358	CORRIGAN CITY	398	75939	
78	100	743	B	S	MATHEWS ST	3	29	E3	358	CORRIGAN CITY	398	75939	
267	0	0	B	W	MATHEWS ST	1	102	E3	359	LIVINGSTON CITY	327 328	77351	
3027	5620	5771	B		MATTIE GAIL	2	89	B3	361	LIVINGSTON	967	77351	RENAMED FROM IKE TURNER 12/2/99
92	1646	2113	B		MAXEY RD	3	29	B3	362	CORRIGAN	398	75939	
2899	400	515	B		MAY	3	29	C2	358	CORRIGAN CITY	398	75939	
1741	1906	3273	B		MAY DR	2	59	A4	363	ONALASKA	646	77360	
1480	6726	6813	B		MAY ST	2	101	C1	361	LIVINGSTON	967	77351	
1238	5826	5973	B		MAYANO ST	2	87	D6	361	LIVINGSTON	967	77351	
3203	9258	9301	B		MAYFAIR	1	100	D6	361	LIVINGSTON	566	77351	
649	552	699	B		MAYHAW	2	60	B6	363	ONALASKA	646	77360	
2868	12528	12625	B		MAYHAW	2	46	C6	363	ONALASKA	646	77360	
886	6798	7735	B		MAZE RD	1	150	B5	355	BIG THICKET	685	77351	
319	3136	3325	B		MC CARDELL LN	4	103	A2	359	LIVINGSTON CITY	327 328	77351	
2262	2090	2741	B		MC CARTHY RD	4	115	C3	361	LIVINGSTON	327 328	77351	
685	30	475	B		MC CARTHY RD WEST	3	78	B1	361	LIVINGSTON	398	77351	
2373	12008	12405	B		MC CONNICO RD	4	109	B1	351	RUBY	563	77351	
2727	6000	9723	B		MC DONALD DR	4	103	D6	361	LIVINGSTON	327 328	77351	
3133	16668	16785	B		MC ENTIRE DR	1	143	A1	352	SEGNO	685	77351	
3004	4212	4279	B		MC KEE DR	2	47	E5	363	ONALASKA	646	75960	
379	8628	9393	B		MC QUEEN LOOP	3	55	A2	400	CHESTER	398	75960	
721	4718	6439	B		MC SPADDIN RD	3	53	A4	362	CORRIGAN	398	77351	
320	3202	3291	B		MC VEA PL	4	103	A2	359	LIVINGSTON CITY	327 328	77351	
1495	7150	7369	B		MCCARTY DR	2	88	C6	361	LIVINGSTON	967	77351	
2079	8668	9309	B		MCKNIGHT LN	3	32	A6	400	CHESTER	398	75939	CHG NAME 1 20 98 FRM ROANOAKE
1367	6670	6865	B		MEADOW LARK LN	1	100	C1	357	SCENIC LOOP	566	77351	
2876	14398	14759	B		MEADOW LN	1	128	D4	361	LIVINGSTON	327 328	77351	
2080	8844	8973	B		MEALY	3	43	B2	400	CHESTER	398	75939	
248	0	0	B	N	MEECE AVE	4	103	A3	359	LIVINGSTON CITY	327 328	77351	
1902	4500	4651	B		MEMORIAL DR	2	46	D5	363	ONALASKA	646	77360	
815	14058	14113	B		MENORY LN	1	128	C3	361	LIVINGSTON	327 328	77351	
2180	16302	16471	B		MENARD CEMETERY RD	4	141	D1	312	SEGNO	685	77351	
1838	4332	10497	B		MENARD CHAPEL RD	4	131	A5	352	SEGNO	685	77351	
1723	7976	8081	B		MENARD CREEK SUBD	4	105	B3	361	LIVINGSTON	563	77351	
2124	3170	3497	B		MENSTONE	3	69	C1	362	CORRIGAN	563	77351	
1332	5942	6645	B		MERIDIAN	1	87	B5	357	SCENIC LOOP	566	77351	
1720	20558	20229	B		MERLE HAGGARD	1	148	D3	354	ACE	685	77351	
2665	8250	8625	B		MESA RD	2	87	E5	361	LIVINGSTON	967	77351	
1630	5008	5323	B		MESA VERDE	1	86	B4	357	SCENIC LOOP	967	77351	
665	11614	11921	B		MESQUITE	2	73	D2	363	ONALASKA	646	77351	
3141	1150	1271	B		MESYERS ST	2	72	D3	360	ONALASKA CITY	646	77360	
2515	7972	8719	B		MICA	4	105	C3	361	LIVINGSTON	563	77351	
3113	7676	7783	B		MICHILLE LN	1	101	A3	361	LIVINGSTON	567	77351	
J 6	4640	655	B		MIDLAND	3	69	B5	362	CORRIGAN	398	77351	
1803	6318	643	B		MIDWAY CEMETERY RD	3	34	E	362	CORRIGAN	398	75939	

POLK COUNTY  
MSAG UPDATE

REF	LOW	HIGH	DEB	PRE	ROAD NAME	PCT	Page	Block	ESN	COMMUNITY	TEL	ZIP	REMARKS
1652	4426	8483	B		11 D JAY CENTRAL RD	4	90	D4	351	PLUJY	363	7	1 CHANGED FRO 11 MIDWAY CENTER RD 12/7/99
1650	17066	17447	B		10 D JAY LOOPE	4	97	D3	351	RUBY	363	7	351
1797	11270	17065	B		11 MIDWAY LOOP N	4	96	D3	351	RUBY	363	7	77351
1851	4504	7117	B		11 MIDWAY LOOP W	4	95	E4	351	RUBY	363	7	77351
3043	7650	8281	B		11 KE JONES RD	3	42	A4	362	CORRIGAN	327 328	7	77351
218	0	0	B	E	11 LAM ST	3	102	E2	359	LIVINGSTON CITY	327 328	7	77351
219	0	0	B	W	11 LAM ST	3	102	E2	359	LIVINGSTON CITY	327 328	7	77351
1663	6478	7009	B		11 MILDRED AVE	1	150	A6	355	BIG THICKET	685	7	77351
2813	178	571	B		11 PHILES	3	28	B3	362	CORRIGAN	327 328	7	75939
832	166	2175	B		11 MILL GATE RD	4	116	B1	361	LIVINGSTON	327 328	7	77351
760	7374	7497	B		11 MILL HILL RD	4	104	C2	361	LIVINGSTON	327 328	7	77351
236	0	0	B	W	11 MILL ST	2	102	E3	359	LIVINGSTON CITY	327 328	7	77351
239	0	0	B	E	11 MILL ST	4	103	A2	359	LIVINGSTON CITY	327 328	7	77351
991	20968	22665	B		11 MILLER CLUB RD	1	149	C5	355	BIG THICKET	685	7	77351
1765	13748	13969	B		11 MILLER RD	1	98	E1	357	SCENIC LOOP	327 328	7	77351
290	0	0	B		11 MILLIKEN DR	1	102	D4	359	LIVINGSTON CITY	327 328	7	77351
2455	2612	2765	B		11 MILLS DR	3	90	B3	361	LIVINGSTON	327 328	7	77351
2260	238	817	B		11 MILNER RD	4	116	B5	361	LIVINGSTON	327 328	7	77351
1109	1702	1821	B		11 MIMOSA	2	58	D4	363	ONALASKA	646	7	77360
198	0	0	B	E	11 MIMOSA DR	4	103	A1	359	LIVINGSTON CITY	327 328	7	77351
335	0	0	B	W	11 MIMOSA DR	3	102	E2	359	LIVINGSTON CITY	327 328	7	77351
502	1194	1301	B		11 MIMOSA POINT	1	147	E3	354	ACE	685	7	77351
1051	14634	14963	B		11 MINEOLA	2	72	C2	360	ONALASKA CITY	646	7	77360
1259	6268	6503	B		11 MINI LN	1	87	B6	357	SCENIC LOOP	566	7	77351
843	3330	3565	B		11 MINNIE PEARL DR	1	148	E3	354	ACE	685	7	77351
163	9366	9509	B		11 MINOR RD	3	55	B1	400	CHESTER	398	7	75939
373	4444	4607	B		11 MINOR ST	1	126	D4	356	GOODRICH	365	7	77335
3085	14124	14237	B		11 MISSION	2	72	D2	360	ONALASKA CITY	646	7	77360
1098	16854	17075	B		11 MISTLETOE	2	58	D4	363	ONALASKA	646	7	77360
2998	4018	4303	B		11 MISTY LN	3	53	A4	362	CORRIGAN	398	7	77351
1838	4692	4811	B		11 MITCHELL LN	4	106	B4	353	INDIAN SPRINGS	563	7	77351
1908	8200	8511	B		11 MITZLN	4	107	D4	353	INDIAN SPRINGS	563	7	77351
1680	178	287	B		11 MOCKINGBIRD HILL	2	59	E6	363	ONALASKA	646	7	77360
1205	11220	11845	B		11 MOCKINGBIRD HILLS	2	73	E3	363	ONALASKA	646	7	77351
275	0	0	B		11 MOCKINGBIRD LN	1	102	E4	359	LIVINGSTON CITY	327 328	7	77351
2084	8406	8939	B		11 MOLINE	3	42	E5	362	CORRIGAN	398	7	75939
534	7732	7923	B		11 MONROE DR	4	107	C6	353	INDIAN SPRINGS	563	7	77351
3003	4120	4327	B		11 MONROE HILL	3	53	A4	362	CORRIGAN	398	7	77351
2070	5400	5471	B		11 MONTAGUE	3	41	D5	362	CORRIGAN	398	7	75960
1411	6056	6337	B		11 MONTERREY	1	125	E2	356	GOODRICH	365	7	77335
381	4544	4623	B		11 MONTGOMERY ST	1	126	D4	356	GOODRICH	365	7	77335
2868	186	423	B		11 MOODY	3	65	C3	401	SEVEN OAKS	398	7	77351
1521	11000	11075	B		11 MOON MIST	1	100	A2	357	SCENIC LOOP	566	7	77351
1653	12956	13053	B		11 MOON RIVER TRL	1	126	E1	356	GOODRICH	365	7	77335 NAMED
1255	10088	10805	B		11 MOONBEAM LN	1	100	B1	357	SCENIC LOOP	566	7	77351
1042	13530	13555	B		11 MOONLIGHT CIR	2	73	A2	360	ONALASKA CITY	646	7	77360
1040	628	783	B	E	11 MOONLIGHT DR	2	73	A2	360	ONALASKA CITY	646	7	77360
1962	568	627	B	N	11 MOONLIGHT DR	2	73	A2	360	ONALASKA CITY	646	7	77360
1459	6712	7083	B		11 MOONLITE DR	1	99	E1	357	SCENIC LOOP	567	7	77351
2340	8762	9835	B		11 MOORE RD	4	108	A5	353	INDIAN SPRINGS	563	7	77351
940	16958	17289	B		11 MOORE MCBRIDE-LIVELY LN	1	140	E2	352	SEGNO	685	7	77351
624	336	827	B		11 MOOSE DR	2	72	E2	360	OT ALASKA CITY	646	7	77360
743	13912	14537	B		11 MORRELL DR	3	57	A3	400	CHESTER	569	7	77351
1935	14016	14063	B		11 MORRIS DR	2	59	E6	363	ONALASKA	646	7	77351
1801	5022	5657	B		11 MORRIS LN	4	92	C4	361	LIVIT GSTON	563	7	77351
274	0	0	B		11 MORRISON DR	4	103	B4	359	LIVINGSTON CITY	327 328	7	77351
274	800	871	B		11 MORRISON DR	4	103	C4	361	LIVINGSTON	327 328	7	77351
2331	5302	5503	B		11 MORRISON RD	3	49	A2	363	ORALASKA	646	7	7560
1575	6684	6825	B		11 OSCOW ACRES	3	40	A6	362	CORRIGAN	327 328	7	77351
2801	4758	4837	B		11 MOSELY	1	114	C1	361	LIVINGSTON	327 328	7	77351

POLK COUNTY  
MSAG UPDATE

REF	LOW	HIGH	OEB	PRE	ROAD NAME	PCT	Page	Block	ESN	COM1	UNITY	TEL	ZIP	REMARKS
1207	6908	7011	B		ROSSY DR	1	100	D2	357	SCENIC LOOP	566	77351		
2213	2260	2311	B		MOSSY RIDGE RD	4	103	C1	361	LIVINGSTON CITY	327 328	77351		
252	0	0	B		MOSSY CUP LN	2	102	C3	359	LIVINGSTON CITY	327 328	77351		
2061	8404	8485	B		MOTT DR	3	39	E3	362	CORRIGAN	398	75960		
3169	2760	2855	B		MOUND	2	74	B6	363	ONALASKA	646	77351		
433	7128	7557	B		MOUSE BROWN RD	2	101	E2	361	LIVINGSTON	967	77351		
1380	7784	7973	B		MR SERVICE	1	101	A3	361	LIVINGSTON	967	77351		
1657	2	91	B		MT MOREB CHURCH RD	2	72	C2	363	ONALASKA	646	77360		
903	6076	6397	B		MT ROSE CHURCH RD	1	113	E2	361	LIVINGSTON	967	77351		
872	2220	2683	B		MUDD RD	4	115	C3	361	LIVINGSTON	327 328	77351		
1096	16880	17077	B		MULBERRY	2	58	D5	363	ONALASKA	646	77360		
2344	0	0	B		MULBERRY	4	103	C6	359	LIVINGSTON CITY	327 328	77351		
645	860	1197	B		MULBERRY COVE	2	60	A5	363	ONALASKA	646	77360		
2418	13567	14389	B		MULDOON	1	128	D2	361	LIVINGSTON	327 328	77351		
1746	348	413	B		MULE DEER CIR	2	59	D6	363	ONALASKA	646	77360		
1745	14486	14677	B		MULE DEER TRL	2	59	D6	363	ONALASKA	646	77360		
1841	15482	16399	B		MUNSON RD	4	129	B5	361	LIVINGSTON	685	77351		
1841	14900	15481	B		MUNSON RD	4	129	A5	361	LIVINGSTON	327 328	77351		
2290	7928	8275	B		MURPHY RD	4	108	C3	353	INDIAN SPRINGS	563	77351		
263	0	0	B	W	MURPHY ST	1	102	E3	359	LIVINGSTON CITY	327 328	77351		
1532	13276	13653	B		MUSCOVY TRL	1	99	A3	357	SCENIC LOOP	566	77351		
1991	956	1347	B		MUSKET	4	116	E2	361	LIVINGSTON	327 328	77351		
1022	13354	13513	B		MYERS DR	2	73	A4	363	ONALASKA	646	77360		
996	548	1133	B		MYROW RD	1	128	C1	361	LIVINGSTON	327 328	77351		
1151	12926	13003	B		MYRTLE LN	2	60	B6	363	ONALASKA	646	77360		
1375	8894	9085	B		MYRTLE MAE DR	1	100	E3	361	LIVINGSTON	967	77351		
3069	11790	11817	B		NADA	3	30	A3	358	CORRIGAN CITY	398	75939		
1718	8320	8663	B		NATCHEZ RD	4	104	E6	361	LIVINGSTON	327 328	77351		
1043	186	583	B		NAVAHO TRL	2	73	A2	360	ONALASKA CITY	646	77360		
1043	312	433	B		NAVAHO TRL	2	73	A1	363	ONALASKA	646	77360		
2960	2210	2363	B		NAVASOTA	3	65	D3	401	SEVEN OAKS	398	77351		
359	7766	7833	B		NECAISE DR	1	101	A3	361	LIVINGSTON	967	77351		
1932	4008	4365	B		NEDS RD	3	14	D4	362	CORRIGAN	398	75939	RENAMED FROM HERSLOW RD	
790	750	7733	B		NEEL DR	4	104	D3	361	LIVINGSTON	327 328	77351		
1292	8918	9111	B		NEBEL DR	1	100	E2	361	LIVINGSTON	566	77351		
1768	8594	9517	B		NELSON RD	2	87	D4	361	LIVINGSTON	967	77351		
787	6276	7465	B		NETTLES CEMETERY RD	4	104	E2	361	LIVINGSTON	563	77351		
2977	2748	2799	B		NETTLES CEMETERY RD	4	104	E2	361	LIVINGSTON	327 328	77351		
1400	7890	8035	B		NEVADA	3	17	C6	368	CORRIGAN CITY	398	75939		
593	8680	8921	B		NEW COVE DR	1	99	D3	357	SCENIC LOOP	566	77351		
1512	11304	11399	B		NEWBERRY DR	4	107	A5	353	INDIAN SPRINGS	563	77351		
37	4364	4807	B		NIGHT HAWK DR	1	86	E5	357	SCENIC LOOP	967	77351		
759	13530	18247	B		NINA LEE LN	3	30	B1	362	CORRIGAN	398	75939		
1116	17106	17407	B		NINE BRIDGE RD	2	58	C4	363	ONALASKA	646	77360		
254	0	0	B	W	NINTH ST	2	102	E3	359	LIVINGSTON CITY	327 328	77351		
264	0	0	B		NOBLITT ST	1	102	D3	359	LIVINGSTON CITY	327 328	77351		
2469	16866	17119	B		NOBLITT ST	4	142	C1	352	SEGO	685	77351		
1163	770	1345	B		NOCONA	2	73	D2	363	ONALASKA	646	77351		
2090	8302	8665	B		NOEL	3	42	E1	400	CHESTER	398	75939		
1579	1066	1769	B		NOME	2	64	E5	361	LIVINGSTON	398	77351		
1461	6706	7031	B		NON SUCH RD	2	99	E1	357	SCENIC LOOP	967	77351		
577	8112	8253	B		NORFOLK	4	107	D6	353	INDIAN SPRINGS	563	77351		
104	7480	7815	B		NORMAN DR	1	99	B3	357	SCENIC LOOP	565	77351		
874	1238	1905	B		NORMAN DR	4	103	E3	361	LIVINGSTON	327 328	77351		
3002	6756	7011	B		NORMAN DR	2	48	D4	363	ONALASKA	646	75960		
20	106	735	B		NORTH GLEN	3	78	B4	361	LIVINGSTON	398	77351		
160	11656	11661	B		NORTHLINE RD	2	46	D4	363	ONALASKA	646	77360		
202	0	0	B	E	NORTH ST	4	3	A4	359	LIVINGSTON CITY	327 328	77351		
0	0	0	B		ORANGEFIELD	3	17	C6	368	CORRIGAN CITY	398	75939	CHANGED FROM ORANGEFIELD 12/7/89	

POLK COUNTY MSAG UPDATE

JANUARY 5 2000  
Msag\_99x

REF	LOW	HIGH	OEB	PRE	ROAD NAME	PCT	Page	Block	ESN	COMMUNITY	TEL	ZIP	REMARKS
2568	13730	14463	B		JUR HCREST	1	143	E3	302	SEG 10	665	77351	
26	4758	4901	B		MCR OGD DR	3	30	B1	362	CORRIGAN	398	75939	
1395	7364	7573	B		NOTTINGHAM DR	1	99	C2	357	SCENIC LOOP	566	77351	
744	13932	14563	B		NO LIN CEMETERY RD	3	57	A4	400	CHESTER	969	77351	
1535	12870	13191	B		NUGENT DR	1	99	B3	357	SCENIC LOOP	566	77351	
1833	6224	9327	B		NURSERY RD	4	106	E3	353	INDIAN SPRINGS	563	77351	
2282	9852	9949	B		O J SAUNDERS	3	42	E1	400	CHESTER	398	75939	ADDED
220	0	0	B	N	OAK AVE	2	102	E2	359	LIVINGSTON CITY	327 328	77351	
1167	918	1107	B		OAK BRANCH	2	73	D3	363	ONALASKA	646	77351	
97	3980	4275	B		OAK CIR	3	30	A3	358	CORRIGAN CITY	398	75939	
1311	9294	9695	B		OAK CREST DR	1	100	C6	361	LIVINGSTON	566	77351	
1852	7124	7351	B		OAK HILLS RD	4	103	D2	361	LIVINGSTON	327 328	77351	CNG DR TO RD 3-31 99
2782	11726	12225	B		OAK KNOLL	1	114	B5	361	LIVINGSTON	365	77351	
1139	13362	13501	B	N	OAK LEE DR	2	60	A5	363	ONALASKA	646	77360	
1144	13150	13361	B	E	OAK LEE DR	2	60	B5	363	ONALASKA	646	77360	
1571	12828	13149	B	S	OAK LEE DR	2	60	B5	363	ONALASKA	646	77360	
298	0	0	B		OAK LN	4	103	A5	359	LIVINGSTON CITY	327 328	77351	
1743	17302	17809	B		OAK PARK TRL	2	58	B5	363	ONALASKA	646	77360	
2005	11120	11173	B		OAK PINES CIR	2	86	E1	357	SCENIC LOOP	967	77351	
1009	1384	1583	B		OAK RIDGE DR	2	73	A4	360	ONALASKA CITY	646	77360	
1613	4286	4563	B		OAK RIDGE DR	2	87	A3	357	SCENIC LOOP	967	77351	
635	12888	13533	B		OAK SHADOWS	2	73	B1	360	ONALASKA CITY	646	77360	
1054	856	1089	B		OAK ST	2	72	D3	360	ONALASKA CITY	646	77360	
1420	14754	14803	B		OAK ST	1	125	B4	356	GOODRICH	365	77335	
1787	5666	5835	B		OAK VALLEY	2	89	A5	361	LIVINGSTON	967	77351	
495	788	2709	B		OAKDALE LOOP	3	90	E1	361	LIVINGSTON	987	77351	
465	2	4899	B		OAKDALE LOOP	3	90	E2	361	LIVINGSTON	327 328	77351	
203	0	0	B	N	OAKHURST DR	2	102	E2	359	LIVINGSTON CITY	327 328	77351	
332	0	0	B		OAKHURST DR	1	102	E3	359	LIVINGSTON CITY	327 328	77351	
346	0	0	B	S	OAKHURST DR	1	102	E2	359	LIVINGSTON CITY	327 328	77351	
1466	6706	7005	B		OAKRIDGE	1	99	D1	357	SCENIC LOOP	967	77351	
2235	13360	13533	B	E	OAKSHADOWS	2	73	A1	360	ONALASKA	646	77360	RENAMED 12/2/99
1509	11218	11339	B		OAKSHORE LN	2	86	E5	357	SCENIC LOOP	566	77351	
967	554	887	B		OAKWOOD LN	1	138	A3	354	ACE	566	77335	
690	580	1147	B		OATES CEMETERY RD	3	66	B5	361	LIVINGSTON	398	77351	
2989	3252	4207	B		OATS RD	3	90	B1	361	LIVINGSTON	967	77351	
2456	8232	8318	B		ODEM	4	105	D4	361	LIVINGSTON	563	77351	
2902	412	675	B		ODESSA	3	65	D4	361	LIVINGSTON	398	77351	
1754	20202	20627	B		OFF WHEELER RD	3	2	C8	362	CORRIGAN	829	75939	
1800	4574	4729	B		OFFSHORE LN	2	46	C5	363	ONALASKA	646	77360	
269	0	0	B	W	OGLETREE ST	1	102	E3	359	LIVINGSTON CITY	327 328	77351	
268	0	0	B	W	OGLETREE ST	1	102	D3	359	LIVINGSTON CITY	327 328	77351	
995	14862	15647	B		OIL FIELD RD	1	128	E5	361	LIVINGSTON	327 328	77351	
369	9774	10319	B		OLD BARNUM RD	3	44	A1	400	CHESTER	398	75939	
400	2	907	B		OLD BERRING RD	3	51	D4	362	CORRIGAN	398	77351	
400	908	4029	B		OLD BERRING RD	3	51	B4	362	CORRIGAN	398	75960	
497	3672	4371	B		OLD BOLD SPRINGS RD	3	89	E5	361	LIVINGSTON	327 328	77351	
750	1182	6633	B		OLD GROVETON RD N	2	59	E3	363	ONALASKA	646	77360	
490	100	803	B		OLD GROVETON RD S	2	72	E1	360	ONALASKA CITY	646	77360	
789	5490	5631	B		OLD HICKORY	4	90	D5	361	LIVINGSTON	327 328	77351	
994	14324	15419	B		OLD HIGHWAY 146	1	128	E4	361	LIVINGSTON	327 328	77351	
11	560	2357	B		OLD HIGHWAY 35 N	3	65	C4	361	LIVINGSTON	398	77351	
11	1736	2117	B		OLD HIGHWAY 35 N	3	65	C4	401	SEVEN OAKS	398	77351	
11	2358	3187	B		OLD HIGHWAY 35 N	3	65	D2	402	SEVEN OAKS	398	77351	
11	3188	4927	B		OLD HIGHWAY 35 N	3	51	D6	362	CORRIGAN	398	77351	
11	4928	7671	B		OLD HIGHWAY 35 N	3	51	E4	362	CORRIGAN	398	75960	
1574	13338	14385	B		OLD HIGHWAY 35 S	1	126	C1	356	GOODRICH	365	77335	
1574	62	1007	B		OLD HIGHWAY 35 S	1	78	B2	361	LIVINGSTON	398	77351	
1574	2760	4513	B		OLD HIGHWAY 35 S	3	77	D8	361	LIVINGSTON	967	77351	

POLK COUNTY  
MSG UPDATE

REF	LOW	HIGH	OEB	PRE	ROAD NAME	PCT	Page	Block	ESN	COMMUNITY	TEL	ZIP	REMARKS
1574	4514	11121	B		OLD HIGH VAY 35 S	3	60	B3	361	LIVINGSTON	327 328	77351	
477	13464	13443	B		OLD HIGH VAY 356	2	72	E4	360	O ALASKA CITY	646	77360	
477	13464	13441	B		OLD HIGHWAY 356	2	72	E4	363	O ALASKA	6-6	77360	
166	2640	4955	B		OLD ISRAEL RD	4	103	A1	359	LIVINGSTON CITY	327 328	77351	
166	3022	4545	B		OLD ISRAEL RD	4	90	C6	361	LIVINGSTON	327 328	77351	
187	7922	9415	B	E	OLD ISRAEL RD	4	90	E5	361	LIVINGSTON	327 328	77351	
2091	6264	6621	B	N	OLD ISRAEL RD	3	90	E1	361	LIVINGSTON	967	77351	
2091	6598	7921	B	N	OLD ISRAEL RD	3	91	A2	361	LIVINGSTON	327 328	77351	
2944	1372	1495	B		OLD OCEAN	3	78	B3	361	LIVINGSTON	398	77351	
907	7002	7251	B		OLD POST RD N	1	100	A2	357	SCENIC LOOP	566	77351	
908	11158	11721	B		OLD POST RD S	1	99	E2	357	SCENIC LOOP	566	77351	
829	12284	13711	B		OLD PROVIDENCE RD	4	116	D6	361	LIVINGSTON	327 328	77351	
365	7016	7253	B		OLD STAG RD	3	40	D6	362	CORRIGAN	398	75960	
830	82	495	B		OLD TRAP RD	4	116	B4	361	LIVINGSTON	327 328	77351	
1052	284	643	B		OLD TRINITY RD N	2	72	C1	360	O ALASKA CITY	646	77360	
1052	476	578	B		OLD TRINITY RD N	2	72	C1	363	O ALASKA	646	77360	
2286	2	371	B		OLD TRINITY RD S	2	72	C2	360	O ALASKA CITY	646	77360	
212	606	2963	B		OLD WOODVILLE RD	4	103	D2	361	LIVINGSTON	327 328	77351	
212	2964	3623	B		OLD WOODVILLE RD	4	103	D2	359	LIVINGSTON CITY	327 328	77351	
512	7072	10179	B		OLE LONG PULL RD	4	107	B4	353	INDIAN SPRINGS	563	77351	
1386	10180	11225	B		OLE MISS	4	117	A2	361	LIVINGSTON	327 328	77351	
1195	11580	11753	B		OLEANDER	2	73	D3	363	O ALASKA	646	77351	
1963	1750	1967	B		OLIVER LN	4	115	D3	361	LIVINGSTON	327 328	77351	CHANGED FROM COY OLIVER LN 127789
2190	12466	12493	B		OLIVER ST	2	73	C2	363	O ALASKA	646	77351	
2274	7972	8133	B		OLIVIA	4	105	C4	361	LIVINGSTON	563	77351	CHANGED FROM BATSON 12769
2291	3214	3407	B		OLIVIA	4	105	D3	361	LIVINGSTON	563	77351	CHANGED FROM NEWTON 127789
1804	1836	4209	B		OLLIE LOOP	3	80	D5	361	LIVINGSTON	563	77351	
1629	12900	13005	B		OLYMPIC	1	86	B4	357	SCENIC LOOP	967	77351	
1130	8460	8825	B		O TAHA	3	43	D3	400	CHESTER	398	75939	
2110	14032	14355	B		ONALASKA COLLECTION STA	2	59	D5	363	O ALASKA	646	77360	
1660	382	921	B		ONALASKA EAST DR	2	72	D2	360	O ALASKA CITY	646	77360	
599	14866	15071	B		ONALASKA NORTH	2	72	C1	363	O ALASKA	646	77360	
1580	1074	1515	B		ONE HALF SUCH RD	2	64	E5	361	LIVINGSTON	398	77351	
1581	1076	1645	B		ONE SUCH RD	2	64	E5	361	LIVINGSTON	398	77351	
586	8122	8269	B		OPOSSUM HOLLOW	4	107	D6	353	INDIAN SPRINGS	563	77351	
2366	10984	11223	B		ORAN	4	85	E4	351	RUBY	563	77351	
3099	5808	6303	B		ORANGEFIELD	4	92	A6	361	LIVINGSTON	563	77351	
1298	5050	9249	B		ORIOLE LN	1	100	D3	361	LIVINGSTON	967	77351	
298	0	0	B		ORR DR	4	103	A5	359	LIVINGSTON CITY	327 328	77351	
928	8006	8273	B		OSBORNE AVE	1	101	A6	361	LIVINGSTON	967	77351	
887	7568	9115	B		OUTLAW BEND	1	150	E6	355	BIG THICKET	274	77351	
3182	11108	11299	B		OVERCUP	2	86	E4	357	SCENIC LOOP	967	77351	
2433	9268	9367	B		OVERTON	3	55	A2	400	CHESTER	398	75960	
592	7582	7707	B		OWL FOOT TRL	4	107	C6	353	INDIAN SPRINGS	563	77351	
2081	8668	9735	B		OZRA	3	43	B3	400	CHESTER	398	75939	
2822	4022	4473	B		PADUCAH	3	80	A1	361	LIVINGSTON	563	77351	
1875	2204	22513	B		PAINTERS DR	1	149	C6	355	BIG THICKET	685	77351	
1621	12254	12903	B		PALMETTO DR	1	86	C5	357	SCENIC LOOP	967	77351	
2383	256	751	B		PALMETTO RD	2	102	D5	359	LIVINGSTON CITY	327 328	77351	
270	0	1437	B		PAN AMERICAN DR	1	102	D5	359	LIVINGSTON CITY	327 328	77351	
2432	9166	9261	B		PANDORA	3	55	A2	400	CHESTER	398	75960	
2430	304	3131	B		PANHANDLE RD	3	68	B1	362	CORRIGAN	398	77351	
2085	6254	6309	B		PANOLA	3	54	D1	362	CORRIGAN	398	75960	
2374	1529	1629	B		PANTHER	2	72	D3	360	O ALASKA CITY	646	77360	RENAMED 11 18 99
1377	8782	9183	B		PANTHER LN	1	100	E3	361	LIVINGSTON	327 328	77351	
2141	5 34	5645	B		PARIS	4	90	B5	361	LIVINGSTON	327 328	77351	
1121	1700	17253	B		PARK DR	2	51	C5	363	O ALASKA	646	77360	
1627	514	516	B		PARK DR	1	86	B4	357	SCENIC LOOP	567	77351	
4 2	114	417	B		PARK LN	1	10	E4	354	ALCE	5	77335	
13 4	F 18		B		PAPER DR	1	1	E3	361	LIVINGSTON	5	77351	



POLK COUNTY  
MSAG UPDATE

JANUARY 5 2000  
Msg\_99x

REF	LOW	HIGH	OEB	PRE	ROAD NAME	PCT	Page	Block	ESN	COMMUNITY	TEL	ZIP	REMARKS
394	5942	6221	B		PARKER RD	3	41	E4	- 2	CORRIGA J	396	7 434	
803	7716	7881	B		PARKLANE DR	4	104	A3	361	LIVINGSTON	327 328	77 51	
1462	6714	7025	B		PARKPINE	1	99	D1	367	SCENIC LOOP	967	77 351	
1494	6162	6217	B		PARKS BLVD	2	89	D6	361	LIVINGSTON	967	77 351	
1036	604	631	B		PARKVIEW CIR	2	72	E2	360	ONALASKA CITY	646	77 360	
628	632	1463	B		PARKVIEW DR	2	72	E3	363	ONALASKA CITY	646	77 360	
702	7466	7831	B		PARKWOOD DR	4	104	A3	361	LIVINGSTON	327 328	77 351	
1617	8602	10317	B		PARMELY PARRISH RD	3	20	C5	362	CORRIGAN	398	75 939	
712	7992	9295	B		PARRISH CEMETERY RD	3	68	E4	351	RUBY	563	77 351	
2541	7004	8069	B		PARRISH RD	3	81	C2	351	RUBY	563	77 351	
2566	18858	18087	B		PAT & MIKE DR	4	144	D3	352	SEGNO	685	77 351	
670	4230	4683	B		PAT LONG RD	1	114	D6	356	GOODRICH	396	75 960	
132	9172	9353	B		PAT RD	3	55	A2	400	CHESTER	398	75 960	
371	10364	14285	B		PATE RD	3	32	D5	400	CHESTER	398	75 939	
2257	2188	2247	B		PATINO DR	1	114	D3	361	LIVINGSTON	365	77 351	
517	7300	9125	B		PATRICIA DR	4	107	B5	353	INDIAN SPRINGS	563	77 351	
866	3120	3328	B		PATSY CLINE RD	1	148	D3	354	ACE	685	77 351	
572	8322	8519	B		PATSY DR	4	107	D5	353	INDIAN SPRINGS	563	77 351	
1288	7438	7627	B		PAUL KIRK ST	1	100	D3	357	SCENIC LOOP	566	77 351	
2105	5000	7529	B		PAUL MATTHEWS RD	3	79	D4	361	LIVINGSTON	563	77 351	
3195	13700	13905	B		PAUL POE RD	4	56	E5	351	RUBY	563	77 351	
2206	11854	11971	B		PAWNEE	1	114	E5	361	LIVINGSTON	365	77 351	NAMED 99-03-08
3139	106	153	B		PAWNEE	2	72	C1	363	ONALASKA	646	77 360	
1650	14438	14551	B		PAYNES LN	2	72	D2	360	ONALASKA CITY	646	77 360	
1712	9688	9857	B		PEA RIDGE DR	4	117	A1	361	LIVINGSTON	327 328	77 351	
1285	9968	10031	B		PEACE	1	100	C1	357	SCENIC LOOP	566	77 351	
1164	960	997	B		PEACH	2	73	C3	363	ONALASKA	646	77 351	
1415	14582	14679	B		PEACH ST	1	125	B4	356	GOODRICH	365	77 335	
1171	882	1081	B		PEACH TREE	2	73	D3	363	ONALASKA	646	77 351	
1502	6636	7001	B		PEACOCK RUN	2	88	D6	361	LIVINGSTON	967	77 351	
1161	11898	12105	B		PEAR ST	2	73	D3	363	ONALASKA	646	77 351	
1547	1020	1089	B		PEARL CT	2	58	C5	363	ONALASKA	646	77 360	
997	11896	12621	B		PEARL THOMAS RD	1	116	B5	361	LIVINGSTON	327 328	77 351	
2440	5582	5639	B		PEARLAND	3	54	D3	400	CHESTER	398	75 960	
922	8238	8499	B		PEARSON AVE	1	113	A1	361	LIVINGSTON	967	77 351	
2145	5222	5729	B		PEBBLE CREEK	2	89	B4	361	LIVINGSTON	967	77 351	
1702	14278	14815	B		PECAN	2	72	C1	363	ONALASKA	646	77 360	
508	20382	20623	B		PECAN COVE	1	147	E2	354	ACE	685	77 351	
1149	13018	13137	B		PECAN COVE LN	2	60	B6	363	ONALASKA	646	77 360	
946	468	871	B		PECAN DR	1	138	C5	354	ACE	365	77 335	
1577	1064	1161	B		PECAN FARM DR	2	64	E6	361	LIVINGSTON	398	77 351	
1642	10308	10383	B		PECAN LN	1	113	A2	361	LIVINGSTON	967	77 351	
3029	5970	6053	B		PEDEN LN	2	89	A1	361	LIVINGSTON	967	77 351	
471	6616	6641	B		PEG TOP CEMETERY	2	75	C3	361	LIVINGSTON	967	77 351	
1542	13610	14055	B		PENNINGTON RD	1	126	D2	396	GOODRICH	365	77 335	
1894	4496	4621	B		PENNINGTON RD	2	46	E4	363	ONALASKA	646	77 360	
465	5420	5743	B		PENWAUGH MARINA	2	87	A5	357	SCENIC LOOP	967	77 351	
1762	3450	3613	B		PENWAUGH PINE ST	2	87	A1	357	SCENIC LOOP	967	77 351	
491	8760	10175	B		PERKINS RANCH RD	2	47	D5	363	ONALASKA	646	75 960	
404	556	1711	B		PERKINS TOLBERT RD	1	102	B5	362	CORRIGAN	829	75 939	
350	0	0	B		PERRY DR	1	102	C5	359	LIVINGSTON CITY	327 328	77 351	
1748	224	309	B		PERSIMON CIR	2	59	D6	363	ONALASKA	646	77 360	
1125	278	595	B		PERSI MON RD	2	59	D6	363	ONALASKA	646	77 360	
901	13536	14213	B		PETE GARRETT RD	1	126	A3	356	GOODRICH	365	77 335	
58	4464	5587	B		PETER WILKINS RD	3	26	B2	362	CORRIGAN	398	75 939	
2824	6754	6887	B		PETERS DR	1	113	D3	361	LIVINGSTON	967	77 335	
981	5994	6435	B		PETERSBURG DR	1	125	E2	356	GOODRICH	365	77 335	
761	12160	12407	B		PETERSON	1	116	B5	361	LIVINGSTON	327 328	77 351	
1010	12548	12695	B	E	PETERSON LOOP	1	116	C5	361	LIVINGSTON	327 328	77 351	
1011	12408	12547	B	W	PETERSON LOOP	1	116	C6	361	LIVINGSTON	327 328	77 351	

POLK COUNTY  
MSGAG UPDATE

REF	LOW	HIGH	OEB	PRE	ROAD NAME	PCT	Page	Block	ESN	COMMUNITY	TEL	ZIP	REMARKS
1364	13764	14323	B		PHILLIPS RD	2	72	D3	360	ONALASKA CITY	646	77351	
1364	13976	14213	B		PHILLIPS RD	2	72	E3	363	ONALASKA	646	77360	
514	8238	9257	B		PICHIETTO TRL	4	107	B4	353	INDIAN SPRINGS	563	77351	
3180	10988	11021	B		PICKET RD	2	87	A2	357	SCENIC LOOP	967	77351	NAMED 12/2/99
1445	5734	5957	B		PIGEON DR	1	86	E5	357	SCENIC LOOP	967	77351	
1174	764	1053	B		PIN OAK	2	73	D2	363	ONALASKA	646	77351	
2199	18598	19045	B		PIN OAK RD	3	9	A2	362	CORRIGAN	398	75939	ADDED 12/3/99
454	4786	5537	B		PINGKARD RD	2	87	E4	361	LIVINGSTON	967	77351	
176	0	0	B	N	PINE AVE	3	102	E1	359	LIVINGSTON CITY	327 328	77351	
251	0	0	B	S	PINE AVE	2	102	E2	359	LIVINGSTON CITY	327 328	77351	
1095	1160	1241	B		PINE CONE	2	58	D5	363	ONALASKA	646	77360	
1641	8370	8417	B		PINE COVE	1	113	A2	361	LIVINGSTON	967	77351	
2178	6588	7063	B		PINE GLEN	1	101	D4	361	LIVINGSTON	967	77351	
1182	11944	12089	B		PINE GROVE	2	73	D3	363	ONALASKA	646	77351	
656	1364	1555	B		PINE GROVE DR	2	72	E3	360	ONALASKA CITY	646	77360	
2097	8410	9071	B		PINE GROVE RD	3	43	D3	400	CHESTER	398	75939	RENAMED 99-03-15 FROM TRINIDAD
152	9066	9219	B		PINE GROVES CHURCH RD	3	43	C2	400	CHESTER	398	75939	
487	14868	15295	B		PINE HARBOR DR	2	59	C6	363	ONALASKA	646	77360	
149	2944	3229	B		PINE HOLLOW LOOP E	3	40	D4	362	CORRIGAN	398	75960	
49	3230	3553	B		PINE HOLLOW LOOP N	3	40	C3	362	CORRIGAN	398	75960	
55	2710	3039	B		PINE HOLLOW LOOP S	3	40	D4	362	CORRIGAN	398	75960	
1696	13550	13885	B		PINE LN	2	60	A5	363	ONALASKA	646	77360	
1110	1702	1835	B		PINE NEEDLE ST	2	58	D4	363	ONALASKA	646	77360	
1661	13644	13669	B		PINE POINT CIR	2	72	E2	360	ONALASKA CITY	646	77360	
1694	128	217	B		PINE RIDGE	2	72	D1	360	ONALASKA CITY	646	77360	
722	1624	5085	B		PINE RIDGE CEMETERY RD	3	67	C1	362	CORRIGAN	398	77351	
722	662	1623	B		PINE RIDGE CEMETERY RD	3	67	E5	351	RUBY	563	77351	
1204	11356	11995	B		PINE RIDGE DR	2	73	E4	363	ONALASKA	646	77351	
1783	13680	14073	B		PINE SHADOWS DR	1	98	E1	357	SCENIC LOOP	566	77351	
72	100	263	B	N	PINE ST	3	29	C2	358	CORRIGAN CITY	398	75939	
84	100	365	B	S	PINE ST	1	125	B4	356	GOODRICH	365	77355	
1418	14598	14673	B		PINE ST	1	125	B4	356	GOODRICH	365	77355	
2189	7828	8215	B		PINE STRAW LN	3	44	D5	400	CHESTER	969	75939	
1666	15402	15585	B		PINE TALLOW ST	2	59	B6	363	ONALASKA	646	77360	
802	2370	2543	B		PINE TREE ALLEY	4	115	C2	361	LIVINGSTON	327 328	77351	
437	5356	5537	B		PINE VALLEY DR	2	89	B5	361	LIVINGSTON	967	77351	
1814	8610	8877	B		PINE VIEW DR	4	119	E5	353	INDIAN SPRINGS	563	77351	
1209	11440	11835	B		PINE WOOD DR	2	73	D4	363	ONALASKA	646	77351	
201	0	0	B	E	PINEHILL DR	4	103	A2	359	LIVINGSTON CITY	327 328	77351	
334	0	0	B	W	PINEHILL DR	3	102	E2	359	LIVINGSTON CITY	327 328	77351	
1304	9422	9707	B		PINEHURST DR	1	100	D6	361	LIVINGSTON	566	77351	
975	17864	17999	B		PINETHICKET CT	1	138	A4	354	ACE	365	77355	
1999	8132	8685	B		PINEY CREEK SUBD	3	19	D2	362	CORRIGAN	398	75939	
1297	8950	9207	B		PINEY LN	1	100	E3	361	LIVINGSTON	967	77351	
2179	6760	7331	B		PINEY PATH	1	101	D4	361	LIVINGSTON	967	77351	
1789	7378	8095	B		PINEY POINT	3	54	C2	362	CORRIGAN	398	75960	
2772	6614	7217	B		PINEY TRAIL	1	101	D4	361	LIVINGSTON	967	77351	
1368	6618	6813	B		PIONEER TRL	1	100	C1	357	SCENIC LOOP	566	77351	
1904	4552	4711	B		PIPELINE RD	2	46	D5	363	ONALASKA	646	77360	
136	12680	13133	B		PIPELINE RD	3	30	A1	362	CORRIGAN	398	75939	
464	13848	13919	B		PITNER	1	85	E6	357	SCENIC LOOP	566	77351	
2417	15252	15447	B		PIXLEY LN	1	127	B5	356	GOODRICH	365	77355	
1941	8760	8947	B		PLACKER RD	2	87	E2	361	LIVINGSTON	967	77351	
3001	4074	4129	B		PLANO	3	16	E5	362	CORRIGAN	398	75939	
19	2190	2331	B		PLANT RD	3	29	B1	362	CORRIGAN	398	75939	
19	2332	2715	B		PLANT RD	3	29	C1	358	CORRIGAN CITY	398	75939	
47	10118	11677	B		PLANTATION DR	4	116	C1	361	LIVINGSTON	327 328	77351	
3000	4050	4217	B		PLANTERSVILLE	3	53	A4	362	CORRIGAN	398	77351	
258	0	0	B		PLATT ST	1	102	D3	359	LIVINGSTON CITY	327 328	77351	
279	0	0	C		PLU LAVE	2	102	D2	359	LIVINGSTON CITY	327 328	77351	

POLK COUNTY  
MSAG UPDATE

JANUARY 5 2000  
Msg\_99x

REF	LOW	HIGH	OEB	PRE	ROAD NAME	PCT	Page	Block	ESN	COMMUNITY	TEL	ZIP	REMARKS
2580	12206	13469	B		FLU 1 PUDDIN RD	1	1,2	B3	355	BIG THICKET	685	77351	RACHAL CHG 3-8-99
666	11640	12437	B		PLU 1 TREE	2	3	D3	363	ONALASKA	646	77351	
683	974	1171	B		PLU 1 TREE CIR	2	73	C2	363	ONALASKA	646	77351	
2752	8400	9615	B		PLYT OUTH ROCK	4	103	C6	361	LIVINGSTON	327 328	77351	
3106	15806	15897	B		POCAHONTAS	1	127	A6	356	GOODRICH	365	77335	
655	13514	13713	B		POINT BREEZE DR	2	73	A4	363	ONALASKA	646	77360	
223	0	0	B	E	POLK ST	4	103	A2	359	LIVINGSTON CITY	327 328	77351	
224	0	0	B	W	POLK ST	2	102	E2	359	LIVINGSTON CITY	327 328	77351	
3072	11956	12081	B		PO YCHO	3	29	A3	362	CORRIGAN	398	75939	
307	0	0	B		PONDEROSA	4	103	C5	359	LIVINGSTON CITY	327 328	77351	
650	13378	13899	B		PONDEROSA DR	2	59	E6	363	ONALASKA	646	77360	
650	13900	13963	B		PONDEROSA DR	2	59	E6	360	ONALASKA CITY	646	77360	
2406	16408	16625	B		POOK CAIN RD	4	142	E1	352	SEGNO	685	77351	ADDED
1064	15070	15349	B		POPULAR ST	2	59	B6	363	ONALASKA	646	77360	
42	4300	4553	B		PORTER DR	3	30	B2	362	CORRIGAN	398	75939	
657	20408	20803	B		PORTER WAGGONER RD	1	149	A3	354	ACE	685	77351	
1993	1142	1939	B		PORTICO	4	116	E4	361	LIVINGSTON	327 328	77351	
638	652	1203	B		POST OAK COVE	2	59	E5	363	ONALASKA	646	77360	
1978	16598	19041	B		POST OAK RD	3	9	A2	362	CORRIGAN	398	75939	
284	0	0	B		POST OAK ST	4	103	C4	359	LIVINGSTON CITY	327 328	77351	
1565	82	135	B		POST OAK WOOD LN	4	104	C2	361	LIVINGSTON	327 328	77351	
146	7936	8127	B		POST OFFICE RD	3	42	D6	362	CORRIGAN	398	75960	
2066	792	867	B		POTOSI	3	39	D4	362	CORRIGAN	398	75960	
40	12660	13031	B		POITTS DR	3	30	C1	362	CORRIGAN	398	75939	
2190	4298	4739	B		POWELL DR	2	89	B3	361	LIVINGSTON	967	77351	RENAMED FROM BALLARD ST 12/2/89
360	12648	12765	B		POWELL RD	3	29	D2	362	CORRIGAN	398	75939	
1427	3044	3319	B		PRATT RD	4	90	A5	361	LIVINGSTON	327 328	77351	
2367	6588	6773	B		PREHONT	4	110	B1	351	RUBY	563	77351	
1607	11064	11227	B		PRESCOTT	2	86	E4	357	SCENIC LOOP	967	77351	
1155	4	35	B		PRESCOTT DR	2	73	B1	360	ONALASKA CITY	646	77360	
2629	2166	2819	B	N	PRESIDIO	4	105	A4	361	LIVINGSTON CITY	563	77351	
1919	11850	12021	B		PRESTON AVE	3	102	D1	359	LIVINGSTON CITY	327 328	77351	
2664	5600	5825	B		PRESTON AVE	2	60	D1	363	ONALASKA	646	77360	
1646	9838	9889	B		PRIDDY RD	2	88	A5	361	LIVINGSTON	967	77351	
434	6374	7809	B		PRIDGEN RD	4	116	B1	361	LIVINGSTON	327 328	77351	
2595	16936	17203	B		PRIME OILFIELD LOOP	2	101	D2	361	LIVINGSTON	967	77351	
1310	9404	9465	B		PRIMROSE	1	154	B1	352	SEGNO	685	77351	
23	4300	5491	B	N	PRINCESS DR	3	30	B1	362	CORRIGAN	398	75939	
2132	5492	5679	B	E	PRINCESS DR	3	30	C1	362	CORRIGAN	398	75939	
2300	5680	6429	B	S	PRINCESS DR	3	30	C1	362	CORRIGAN	398	75939	
2975	2714	2749	B		PRINCETON	3	29	C1	358	CORRIGAN CITY	398	75939	
923	9284	9887	B		PRITCHARD RD	1	101	A6	361	LIVINGSTON	967	77351	
760	96	265	B		PRO 15E LN	1	116	B5	361	LIVINGSTON	327 328	77351	
2685	180	237	B		PROSPER ST	2	73	A1	360	ONALASKA CITY	646	77360	
1516	6776	6933	B		PROSPERITY LN	1	101	D3	361	LIVINGSTON	967	77351	
687	242	545	B		PROVIDENCE CHURCH #1	3	65	C6	361	LIVINGSTON	398	77351	
427	1654	5129	B		PROVIDENCE RD	4	115	D2	361	LIVINGSTON	327 328	77351	
2106	12604	12711	B		PRUITT DR	1	86	C5	357	SCENIC LOOP	967	77351	
689	8080	9601	B		PUCKETT CUTOFF	3	81	E5	351	RUBY	563	77351	
1266	9440	9669	B		PUCKETT CUTOFF	3	81	D6	351	RUBY	563	77351	
143	12038	12245	B		PULL TIGHT LN	1	100	D1	357	SCENIC LOOP	566	77351	
3	12612	14017	B		PULLIN RD	3	28	B3	362	CORRIGAN	398	75939	
763	7350	8601	B		PURVIS BLVD	3	19	C6	362	CORRIGAN	398	75939	
921	8262	8415	B		PUTNAM'S LANDING DR	1	113	A1	361	LIVINGSTON	967	77351	
1430	12266	12501	B		QUAIL	1	118	C5	361	LIVINGSTON	327 328	77351	
1463	6712	7037	B		QUAILCREST	1	99	D1	357	SCENIC LOOP	967	77351	
424	4094	4393	B		QUEEN'S ROW	1	114	D4	361	LIVINGSTON	365	77351	
2996	3968	4079	B		QU'NLAN	3	80	A1	361	LIVINGSTON	563	77351	

POLK COUNTY  
MSAG UPDATE

REF	LC	HIGH	OEB	PRE	ROAD NAME	PCT	Page	Block	ESN	COMUNITY	TEL	ZIP	REMARKS
2072			B		QUITMAN	3	53	C2	362	CORRIGAN	398	75960	
2512		8455	B		R DAVIS LN	4	119	D5	353	INDIAN SPRINGS	563	77351	
2209	14	14809	B		R JACKSON RD	1	125	E4	356	GOODRICH	365	77335	
2802		14300	B		R L MOFFETT ST	1	126	E3	356	GOODRICH	365	77335	
906		9994	B		R NICKERSON RD	1	113	A1	361	LIVINGSTON	967	77351	
1352		1046	B		RABBIT RD	2	72	E3	360	ONALASKA CITY	646	77360	
2102		13278	B		RABBIT RUN	3	44	E5	400	CHESTER	969	75939	
1016		13772	B		RACCOON	2	72	E3	360	ONALASKA CITY	646	77360	
88		11696	B		RACHAL	1	152	B1	352	SEGNO	685	77351	CHG FROM PLUM PUDDING RD 3-8-99
36		12880	B		RACHEL DR	3	30	B1	362	CORRIGAN	398	75939	
1291		7018	B		RACCOON RIDGE	1	100	E2	361	LIVINGSTON	566	77351	
1226		2036	B		RACCOON TRL	2	74	A5	363	ONALASKA	646	77351	
1540		7660	B		RAD	1	99	B3	357	SCENIC LOOP	566	77351	
2980		2816	B		RADIN RD	3	40	D3	362	CORRIGAN	398	75960	
2135		3162	B		RADIO RD	4	90	A5	361	LIVINGSTON	327 328	77351	
1733		6806	B		RADIO ST	4	109	C1	351	RUBY	563	77351	
1733		6590	B		RADIO ST	2	102	B1	361	LIVINGSTON	967	77351	
1486		7074	B		RAE ANN BLVD	2	101	C1	381	LIVINGSTON	967	77351	
312		8414	B		RAFFORD RD	3	54	E2	400	CHESTER	398	75960	
2236		2804	B		RAGAESHIA LANE	3	17	C6	358	CORRIGAN	398	75939	
2650		2824	B		RAIN DANCE	2	74	B6	363	ONALASKA	967	77351	
2650		2992	B		RAIN DANCE	2	74	B6	357	SCENIC LOOP	967	77351	
1346		1054	B		RAIN FOREST RD	2	72	E3	360	ONALASKA CITY	646	77360	
1060		126	B	W	RAINBOW LOOP	1	116	B5	361	LIVINGSTON	327 328	77351	
2258		11810	B		RAINBOW DR	1	116	C5	361	LIVINGSTON	327 328	77351	
912		40	B	N	RAINBOW LOOP	1	116	C5	361	LIVINGSTON	327 328	77351	
1057		244	B	E	RAINBOW LOOP	1	116	B5	361	LIVINGSTON	327 328	77351	
942		12216	B		RAINDROP	1	100	C1	357	SCENIC LOOP	566	77351	
1263		6640	B		RAINEY RD	2	60	B6	363	ONALASKA	646	77360	
111		12962	B		RAINWATER RD	2	87	D5	361	LIVINGSTON	967	77351	
1251		5370	B		RALPH LN	2	73	A4	363	ONALASKA	646	77360	
653		1630	B		RALS DR	2	73	A4	363	ONALASKA	646	77360	
1464		6712	B		RAMBLEWOOD	1	99	D1	357	SCENIC LOOP	967	77351	
2545		5350	B		RANCH RD	1	149	D5	355	BIG THICKET	685	77351	
1127		534	B		RANDELL	2	59	E6	363	ONALASKA	646	77360	
2392		588	B		RANDY LN	4	104	D4	361	LIVINGSTON	327 328	77351	
2976		2740	B		RANGER	3	29	C1	358	CORRIGAN CITY	398	75939	
1628		4940	B		RANIER DR	1	86	B4	357	SCENIC LOOP	967	77351	
3002		4102	B		RANKIN	3	53	A4	362	CORRIGAN	398	77351	
1296		9064	B		RAVEN	1	100	E2	361	LIVINGSTON	967	77351	
493		7056	B		RAY MARSH RD	2	62	C3	363	ONALASKA	646	77351	
493		8200	B		RAY MARSH RD	2	62	C3	363	ONALASKA	646	75960	
914		20490	B		RAY PRICE	1	149	A3	354	ACE	685	77351	
114		2660	B		RAY RD	3	29	C6	362	CORRIGAN	398	75939	
95		10778	B		RAYBURN RD	3	30	A4	362	CORRIGAN	398	75939	
95		11762	B		RAYBURN RD	3	30	A3	358	CORRIGAN CITY	398	75939	
1385		8146	B		RAYMOND RD	1	101	A3	361	LIVINGSTON	967	77351	
428		11300	B		RAYON RD	4	115	D4	361	LIVINGSTON	327 328	77351	
492		9202	B		REATA RANCH RD	2	61	E2	363	ONALASKA	646	77351	
2283		11156	B		REBEL RD	4	117	A4	361	LIVINGSTON	327 328	77351	
403		12632	B		RECREATIONAL ROAD 5	1	113	A6	356	GOODRICH	365	77335	
1997		15602	B		RED BALL RD	3	20	B1	362	CORRIGAN	398	75939	
646		12918	B		RED BUD LN	2	60	A6	363	ONALASKA	646	77360	
1695		13230	B		RED BUD LN	4	56	D6	351	RUBY	563	77351	
511		1344	B		RED BUD POINT	1	147	E3	354	FACE	685	77351	
1190		834	B		RED CLOVER	2	73	E3	363	ONALASKA	646	77351	
3201		8608	B		RED FOX	4	104	E5	361	LIVINGSTON	327 328	77351	
1133		950	B		RED HAW	2	59	E5	363	ONALASKA	646	77360	
709		310	B		RED HOLLOW	3	66	E3	361	LIVINGSTON	398	77351	
		282	B		RED HOLLOW	3	67	A1	32	CORRIGAN	398	77351	

POLK COUNTY  
MSAG UPDATE

JANUARY 5 2000  
Msag\_99x

REF	LOW	HIGH	OEB	PRE ROAD NAME	PCT	Page	Block	ESN	COR MUNITY	TEL	ZIP	REMARKS
707	18	399	B	RED HORSE RD	3	6J	A1	1	LIVINGSTON CITY	663	77351	
446	3888	5971	B	RED LOVER RD	2	88	D4	361	LIVINGSTON CITY	667	77351	
1701	68	483	B	RED OAK	2	72	D1	333	ONALASKA	646	77360	
277	0	0	B	RED OAK ST	4	103	C4	39	LIVINGSTON CITY	327 328	77351	
283	0	0	B	REDBIRD DR	1	102	D4	399	LIVINGSTON CITY	327 328	77351	
1677	1164	1217	B	REDBIRD EST DR	2	60	D5	303	ONALASKA	646	77351	
1101	17082	17471	B	REDBUD	2	58	D4	353	ONALASKA	646	77360	
2348	2406	2639	B	REDBUD	4	103	C6	39	LIVINGSTON CITY	327 328	77351	
1947	1810	1873	B	REDS CHANCE	4	115	D4	361	LIVINGSTON CITY	327 328	77351	
2870	3906	4117	B	REDWOOD	2	46	B5	353	ONALASKA	646	77360	
2385	7876	7915	B	REED ST	1	99	B3	357	SCENIC LOOP	566	77351	
1640	3298	3868	B	E REEL & RIFLE	2	60	D1	303	ONALASKA	646	77360	
3145	12024	12177	B	N REEL & RIFLE	2	46	C6	303	ONALASKA	646	77360	
1435	13472	13743	B	REGILDA DR	1	98	E2	357	SCENIC LOOP	566	77351	
540	8484	9135	B	REILY DR	4	107	C4	353	INDIAN SPRINGS	563	77351	
2104	6326	6645	B	REILY RD	2	88	E2	361	LIVINGSTON CITY	967	77351	
119	12054	12301	B	REILY ST	3	28	E3	359	CORRIGAN CITY	398	75939	
110	4284	4945	B	REILY VILLAGE	3	30	B2	362	CORRIGAN	398	75939	
2002	7540	7747	B	REINHARDT LN	3	19	C6	32	CORRIGAN	398	75939	
2800	400	463	B	RENO	3	29	C2	358	CORRIGAN CITY	398	75939	
2665	6924	7541	B	RESORT DR	1	99	A2	357	SCENIC LOOP	566	77351	ADDED NAMED 12/2/99
2516	2	77	B	REYNOLDS HILL	2	73	A1	360	ONALASKA	646	77351	ADDED NAMED 12/2/99
1717	9232	11069	B	RHETTIS RUN	4	104	D6	361	LIVINGSTON CITY	327 328	77351	
1752	5358	5619	B	RHODES WAY	2	89	B3	361	LIVINGSTON CITY	967	77351	RENAMED FROM BROWN RD 12/2/99
2587	17352	17851	B	RICE	4	145	B3	352	SENO	685	77351	
720	9150	10265	B	RICE CEMETERY RD	3	80	B5	361	LIVINGSTON CITY	563	77351	
1822	8282	16157	B	RICE RD EAST	3	55	A5	403	CHESTER	398	77351	
938	20734	21013	B	RICHARDSON RD EAST	4	119	A4	353	INDIAN SPRINGS	563	77351	
2737	10732	10968	B	RICHARDSON RD SOUTH	1	151	C3	355	BIG THICKET	685	77351	
659	12366	12521	B	RICHMOND	4	116	E3	361	LIVINGSTON CITY	327 328	77351	
2354	4680	4827	B	RICKY RD	2	73	C2	363	ONALASKA	646	77351	
1307	9250	9331	B	RIDDLE LN	2	48	B4	363	ONALASKA	646	75960	ADDED 98-05-18
1821	462	971	B	RIDGEPOINT DR	1	100	D6	361	LIVINGSTON CITY	566	77351	
2333	12002	12347	B	RIDGEWOOD RD	1	138	B3	354	ACE	365	77335	
609	14338	14555	B	RILEY RANCH RD	3	28	A3	362	CORRIGAN	398	75939	NAMED 98-03-15
1888	5762	6551	B	RIM ROCK RD	2	59	D6	363	ONALASKA	646	77360	
1217	11116	11831	B	RIO GRANDE	1	126	A2	356	GOODRICH	365	77335	
2027	3468	3701	B	RIO VISTA	2	73	E4	363	ONALASKA	646	77351	
2358	6928	7025	B	RIOS RD	1	127	A1	356	GOODRICH	365	77335	
900	14808	14963	B	RISING STAR	4	108	B1	351	RUBY	563	77351	
498	20286	20757	B	RIVER LAKES RD	1	125	B4	326	GOODRICH	365	77335	
944	14	1529	B	RIVER RD	1	147	E2	354	FACE	685	77351	
1801	18248	18835	B	RIVER RD	3	9	D4	352	CORRIGAN	398	75939	
1849	17930	18055	B	RIVER RUN CT	1	138	A4	354	FACE	365	77335	
1520	7138	7181	B	RIVERVIEW WAY	1	100	B2	357	SCENIC LOOP	566	77351	
1419	7816	8067	B	RIVERVIEW RD	1	125	B4	356	GOODRICH	365	77335	
1930	514	637	B	RIVIERA	2	60	A6	353	ONALASKA	646	77360	
2524	2523	2767	B	ROAD RUNNER RD	1	127	B1	360	GOODRICH	365	77335	ADDED 98-05-18
524	9388	9589	B	ROADRUNNER LN	4	107	B6	353	INDIAN SPRINGS	563	77351	
1348	13948	14069	B	ROAN SOUTH	2	72	E3	360	ONALASKA CITY	646	77360	
1361	14046	14091	B	ROAN WOODS	2	72	E2	360	ONALASKA CITY	646	77360	
2483	17032	17915	B	ROB OVERSTREET RD	4	145	A2	32	SEG O	685	77351	
1241	9230	9485	B	ROBBIE RD	2	87	D5	361	LIVINGSTON CITY	967	77351	
1501	5878	5979	B	ROBBINS AVE	2	88	D6	361	LIVINGSTON CITY	967	77351	
2008	11080	11123	B	ROBBY CHAIN CIR	2	86	E1	35	SCENIC LOOP	566	77351	
324	0	0	B	ROBERT AVE	4	103	A3	39	LIVINGSTON CITY	327 328	77351	
1958	7866	8211	B	ROBERT AVE	4	103	A4	39	LIVINGSTON CITY	327 328	77351	
2736	2230	2631	B	ROBERT E LEE LN	4	117	B4	361	LIVINGSTON CITY	327 328	77351	
392	6306	6819	B	ROBERT MC QUEEN RD	3	55	B1	43	CHESTER	398	75939	

POLK COUNTY MSAG UPDATE

JANUARY 5, 2000  
Msag\_99x

REF	LOW	HIGH	OEB	PRE	ROAD NAME	PCT	Page	Block	ESN	COMMUNITY	TEL	ZIP	REMARKS
1895	4476	4819	B		ROBERTS RD	2	46	D4	363	ONALASKA	646	77360	
2016	12410	12587	B		ROB N	4	115	D6	356	GOODRICH	327 328	77335	
1219	11190	11381	B		ROBIN DAV'N	2	73	E4	363	ONALASKA	646	77351	
1394	7324	7535	B		ROBIN HOOD DR	1	99	C2	357	SCENIC LOOP	566	77351	
448	4026	4867	B		ROBINSON TRACT	2	89	B3	361	LIVINGSTON	967	77351	
144	2	3901	B		ROCK ISLAND RD	3	40	D6	362	CORRIGAN	398	75960	
2933	882	1371	B		ROCKDALE	2	64	D5	361	LIVINGSTON	398	77351	
893	14836	15771	B		ROCKING P ARENA	1	127	C5	356	GOODRICH	365	77335	
1917	1338	2097	B		ROCKY CREEK RD	2	60	E5	363	ONALASKA	646	77351	
1917	2098	5323	B		ROCKY CREEK RD	2	60	D3	363	ONALASKA	646	77360	
776	6266	7081	B		ROCKY LN	4	103	D1	361	LIVINGSTON	327 328	77351	
2357	9554	10169	B		RODEN LN	4	120	C1	353	INDIAN SPRINGS	563	77351	
2479	192	317	B		RODEO LN	4	116	C5	361	LIVINGSTON	327 328	77351	RENAMED 89-02-01 FROM TOM TURNER RD
1482	6654	6777	B		RODGERS ST	2	101	C1	361	LIVINGSTON	967	77351	
2056	8218	8489	B		RODRIGUEZ RD	3	39	D3	362	CORRIGAN	398	75960	
862	20410	20687	B		ROBERT LLER RD	1	148	D2	354	ACE	685	77351	
1369	3690	3931	B		ROLLING RIDGE RD	1	126	E1	356	GOODRICH	365	77335	
788	5056	5581	B		ROLLING WOOD	4	90	D5	361	LIVINGSTON	327 328	77351	
3127	7500	7623	B		ROLLING ROCK DR	1	99	C3	357	SCENIC LOOP	566	77351	
2879	86	191	B		RO TA	3	78	B4	361	LIVINGSTON	398	77351	
2054	8346	8567	B		ROMANO CIR	3	39	D3	362	CORRIGAN	398	75960	
1421	7876	8059	B		ROOSEVELT	1	125	B4	356	GOODRICH	365	77335	
2446	192	367	B		ROPEL LN	1	116	C5	361	LIVINGSTON	327 328	77351	
2988	3262	3491	B		ROSANKY	3	79	E3	361	LIVINGSTON	563	77351	
2279	8612	9473	B		ROSCOE	4	104	E6	361	LIVINGSTON	327 328	77351	
1202	11810	11861	B		ROSE	2	73	D3	363	ONALASKA	646	77351	
1308	9720	9803	B		ROSE BUD DR	1	112	D1	361	LIVINGSTON	566	77351	
1239	5784	5899	B		ROSE VILLAGE LN	2	87	D6	361	LIVINGSTON	967	77351	
1290	6976	7123	B		ROSEMARY LN	1	100	E2	361	LIVINGSTON	566	77351	
1308	9626	9655	B		ROSS DR	1	100	D6	361	LIVINGSTON	566	77351	
2048	14556	14807	B		ROTAN	3	16	D4	362	CORRIGAN	398	75939	
500	804	1753	B		ROUTE 66	1	147	D3	354	ACE	685	77351	
142	19756	20047	B		ROUWELL RANCH RD	3	1	E6	362	CORRIGAN	829	75939	CHANGED FROM ROUWELL RANCH RD
2096	6086	6151	B		ROXTON	3	54	C2	362	CORRIGAN	398	75960	
2114	20554	20829	B		ROY ACUFF	1	148	E2	354	ACE	685	77351	
2663	8422	8733	B		ROY BEAN RD	2	88	A5	361	LIVINGSTON	967	77351	
917	4000	4195	B		ROY ROGERS	1	149	A2	354	ACE	685	77351	
1381	7814	8271	B		ROYAL RD	1	101	B4	361	LIVINGSTON	967	77351	
2302	4226	4385	B		ROYAL WOOD	4	114	D1	361	LIVINGSTON	327 328	77351	
1867	22520	22717	B		ROYCE LN	1	150	B6	355	BIG THICKET	685	77351	
1546	1086	1191	B		RUBY CT	2	58	C5	363	ONALASKA	646	77360	
596	8836	9215	B		RUGELEY TRL	4	107	A5	353	INDIAN SPRINGS	563	77351	
3166	4810	5097	B		RULE	1	126	C3	356	GOODRICH	365	77335	
1758	9022	9109	B		RUNWAY RD	1	100	D5	361	LIVINGSTON	967	77351	
814	134	517	B		RUSTIC WAY	1	128	C3	361	LIVINGSTON	327 328	77351	
753	254	315	B	S	S DOVE	1	116	C6	361	LIVINGSTON	327 328	77351	
1972	784	873	B	S	S MOONLIGHT DR	2	73	A2	360	ONALASKA CITY	646	77360	
1059	160	243	B	S	S RAINBOW LOOP	1	116	C5	361	LIVINGSTON	327 328	77351	
2101	7264	7443	B	S	SABLE LN	3	44	E5	400	CHESTER	969	75939	
1347	13944	14079	B		SABLE SOUTH	2	72	E3	360	ONALASKA CITY	646	77360	
1362	14030	14067	B		SABLE WOODS	2	72	E2	360	ONALASKA CITY	646	77360	
2942	1344	2017	B		SADLER	3	79	E3	361	LIVINGSTON	563	77351	
1165	970	1059	B		SAGE	2	73	D3	363	ONALASKA	646	77351	
1731	17188	17977	B		SAGE BRUSH	1	143	D2	352	SEGHO	685	77351	
139	5154	5333	B		SAGE RD	3	41	C2	362	CORRIGAN	398	75960	
2094	6104	6271	B		SAGINAW	3	54	D1	362	CORRIGAN	398	75960	BLOCK CHANGED FROM D2
266	4846	5663	B		SAILOR RD	3	26	C2	362	CORRIGAN	398	75939	
910	7734	7899	B		SALLY	1	69	B3	357	SCENIC LOOP	666	77351	
840	4104	4333	B		SALLY T AYES DR	1	149	A2	354	ACE	685	77351	
7	4	131	B		S-UT	4	13	C	1	LSSTC	6	751	

POLK COUNTY  
MSAG UPDATE

JANUARY 5 2000  
Msg\_99x

REF	LOW	HIGH	OEB	PRE	ROAD NAME	PCT	Page	Block	ESN	COMMUNITY	TEL	ZIP	REMARKS
2460	2708	2855	B		SALTER FLAT	4	117	C6	361	LIVINGSTON	327 328	77351	
696	14608	15421	B		SATLOGGINS RD	1	126	D4	356	GOODRICH	365	77335	
736	10892	11471	B		SAM MARTIN RD	3	55	E3	490	CHESTER	398	77351	
1244	9110	9421	B		SANBO LN	2	87	D5	361	LIVINGSTON	967	77351	
727	6902	7029	B		SANBO RD	3	40	C6	362	CORRIGAN	398	75960	
827	1306	1519	B		SANPSON RD	4	128	E3	361	LIVINGSTON	327 328	77351	
1684	5138	5289	B		SAN FRANCISCO	1	126	B4	356	GOODRICH	365	77335	
1690	6120	6449	B		SAN JUAN	1	125	E2	356	GOODRICH	365	77335	
3092	13174	14125	B		SAN MARCUS	3	17	C6	358	CORRIGAN CITY	398	75939	
3092	14126	15247	B		SAN MARCUS	3	17	D5	362	CORRIGAN	398	75939	
1689	5988	6791	B		SAN PEDRO	1	125	E2	356	GOODRICH	365	77335	
1252	10098	10477	B		SAND DOLLAR DR	1	87	B6	357	SCENIC LOOP	566	77351	
1369	7844	7879	B		SANDPIPER DR	1	89	D3	357	SCENIC LOOP	566	77351	
632	13002	13141	B		SANDY LN	2	60	A6	363	ONALASKA	646	77360	
732	5900	6779	B		SANDY LN	3	53	A2	362	CORRIGAN	398	75960	
775	2122	2249	B		SANDY LN	4	103	C1	361	LIVINGSTON	327 328	77351	
2212	6412	6503	B		SANDY LN SOUTH	4	103	C1	361	LIVINGSTON	327 328	77351	
1162	394	883	B		SANDY RIDGE DR	2	73	C2	363	ONALASKA	646	77351	
476	1298	1547	B		SANDY SHORES	2	72	E3	363	ONALASKA	646	77360	
469	8230	11271	B		SANDYDALE LN	2	74	E3	363	ONALASKA	646	77351	
389	20238	23101	B		SANFORD RD	3	1	E4	362	CORRIGAN	829	75939	
2954	1848	2301	B		SANGER	4	115	D4	361	LIVINGSTON	327 328	77351	
1080	700	833	B		SANTA GERTRUDIS	2	59	A5	363	ONALASKA	646	77360	
1003	13682	13757	B		SANTA MARIA	1	125	E2	356	GOODRICH	365	77335	
2273	7768	7987	B		SARAH LYN DR	4	105	D3	361	LIVINGSTON	563	77351	
1107	1700	1801	B		SASSAFRAS	2	58	D4	363	ONALASKA	646	77360	
2028	13488	13565	B		SASSY LN	1	126	E2	356	GOODRICH	365	77335	
291	0	0	B		SATISFIED RD	1	102	D5	359	LIVINGSTON CITY	327 328	77351	
1706	402	1279	B		SAVANNAH LN	4	116	B1	361	LIVINGSTON	327 328	77351	
1128	14050	14155	B		SAYRAH LN	2	59	D6	363	ONALASKA	646	77360	
2500	19552	19789	B		SCENIC DR	1	148	C1	354	JACE	685	77351	RENAMED 99-03-08 FROM PART OF HOWINGTON DR
91	100	375	B		SCHOOL ST	3	29	C3	358	CORRIGAN CITY	398	75939	
179	0	0	B		SCHOOL ST	3	102	D1	359	LIVINGSTON CITY	327 328	77351	
663	578	689	B		SCHOONER	2	73	C2	363	ONALASKA	646	77351	
1504	5904	5971	B		SCOTTS RD	2	88	D6	361	LIVINGSTON	967	77351	
1000	11650	11925	B		SEAGULL LANDING	1	113	A4	361	LIVINGSTON	365	77351	
833	13028	13071	B		SEAGULL LN	2	73	B1	363	ONALASKA	648	77360	
633	13072	13347	B		SEAGULL LN	2	73	A1	360	ONALASKA CITY	648	77360	
1064	928	1025	B		SECOND AVE	2	58	D5	363	ONALASKA	646	77360	
1283	7224	7411	B		SECO JD ST	1	100	D2	357	SCENIC LOOP	566	77351	
1324	12494	12857	B		SEGO ACRES RD	4	143	C1	352	SEGO	685	77351	
1823	12280	14987	B		SEGO FIRE LN	4	131	E1	353	INDIAN SPRINGS	563	77351	
1823	14988	15081	B		SEGO FIRE LN	4	132	A3	352	SEGO	563	77351	
1823	15082	17905	B		SEGO FIRE LN	4	132	C6	352	SEGO	685	77351	
2263	20632	20873	B		SEGO OIL FIELD RD	1	154	A3	352	SEGO	685	77351	NEW NAME
38	4326	13119	B		SEGO LN	3	30	A1	362	CORRIGAN	398	75939	
613	14174	14725	B		SEMINOLE CIR	2	72	D1	363	ONALASKA	646	77460	
602	14214	14811	B		SEQUOIA DR	2	72	D1	363	ONALASKA	646	77360	
1633	13010	13815	B		SEQUOIA DR	1	86	B4	357	SCENIC LOOP	967	77351	
1089	722	935	B		SEVENTH AVE	2	58	E5	363	ONALASKA	646	77360	
1232	3464	3823	B		SHADE RD	2	60	C1	363	ONALASKA	646	77360	
1787	6366	6519	B		SHADOW LN	1	98	E1	357	SCENIC LOOP	566	77351	
3102	17940	18601	B		SHADOWCREST	1	143	C4	352	SEGO	685	77351	
1007	1768	1805	B		SHADY COVE	2	72	E4	363	ONALASKA	646	77360	
1006	13674	13787	B		SHADY LN	2	72	E4	363	CALASKA	646	77360	
1759	3472	4313	B		SHADY LN	2	87	A1	357	SCENIC LOOP	967	77351	
1692	13926	14047	B		SHADY RIDGE DR	2	72	E1	360	ONALASKA CITY	646	77360	
3117	6050	6149	B		SHADYCREST	1	87	B6	357	SCENIC LOOP	566	77351	
2978	2748	2803	B		SHAMROCK	3	17	C6	358	CORRIGAN CITY	398	75939	
979	13428	13619	B		SHARON DR	1	125	E2	356	GOODRICH	365	77335	

POLK COUNTY MSAG UPDATE

JANUARY 5, 2000 Msag\_99x

REF	LOW	HIGH	OE	OB	PRE	ROAD NAME	PCT	Page	Block	ESN	COMMUNITY	TEL	ZIP	REMARKS
3131	6392	6517	B	B		SHARON LN	1	58	E1	357	SCENIC LOOP	327 328	77351	
2352	12993	13219	B	B		SHAW LN	4	133	E1	353	INDIAN SPRINGS	563	77351	
1044	246	563	B	B		SHAW TREE DR	2	73	A1	360	ONALASKA CITY	398	77360	
2928	728	1041	B	B		SHELBY	3	65	C5	361	LIVINGSTON	398	77351	
1749	5038	5145	B	B		SHELLEY ST	2	89	B4	361	LIVINGSTON	567	77351	
1773	7620	7655	B	B		SHELTER COVE CT	1	99	C3	357	SCENIC LOOP	566	77351	
1772	12126	12345	B	B		SHELTER COVE DR	1	99	D3	357	SCENIC LOOP	566	77351	
1401	7808	805	B	B		SHELTER LN	1	99	D3	357	SCENIC LOOP	327 328	77351	
1709	8454	10225	B	B		SHENANDOAH LN	4	104	E5	361	LIVINGSTON	398	75939	
378	3578	4503	B	B		SHEPHERD LOOP	3	17	E3	362	CORRIGAN	398	75939	
2116	1844	2519	B	B		SHER DAN	3	68	B2	362	CORRIGAN	398	77351	
127	2958	3151	B	B		SHERIDAN RD	3	29	D4	362	CORRIGAN	398	75939	
214	0	0	B	B		SHERMAN ST	3	102	E2	359	LIVINGSTON CITY	327 328	77351	
216	0	0	B	B		SHERMAN ST	4	103	A2	359	LIVINGSTON CITY	327 328	77351	
1396	7402	7897	B	B		SHERWOOD DR	1	99	C3	357	SCENIC LOOP	566	77351	
1397	7438	7659	B	B		SHERWOOD DR	1	99	C3	357	SCENIC LOOP	566	77351	
2434	4582	4655	B	B		SHILOH CEMETERY RD	1	114	C3	361	LIVINGSTON	327 328	77351	
725	6022	6203	B	B		SHILOH CEMETERY RD	3	52	C2	362	CORRIGAN	398	77351	
2050	10736	10783	B	B		SHIPROCK	2	74	A6	363	ONALASKA	567	77351	
1624	5498	6071	B	B		SHORELINE DR	1	86	B4	357	SCENIC LOOP	567	77351	
2617	5288	5497	B	B		SHORELINE DR	1	86	B4	357	SCENIC LOOP	567	77351	
2647	10764	11031	B	B		SHORT DR	2	74	A5	363	ONALASKA	567	77351	
1840	16472	16629	B	B		SHORT MENARD RD	4	141	D1	352	SEGO	685	77351	
50	400	475	B	B		SHORT ST	3	29	C2	358	CORRIGAN CITY	398	75939	
608	14748	14831	B	B		SHORT ST	2	59	C6	363	ONALASKA	646	77360	
1073	632	1033	B	B		SHORTHORN DR	2	59	A5	363	ONALASKA	646	77360	
311	14546	15271	B	B		SHOTGUN LN	3	17	E3	362	CORRIGAN	398	75939	
2492	5718	5807	B	B		SHUA VALLEY RD	4	90	B6	361	LIVINGSTON	327 328	77351	ADDED 99-03-05
627	13848	14001	B	B		SILVER	2	72	E2	360	ONALASKA CITY	646	77360	
2950	3574	3911	B	B		SILVER	3	52	E6	362	CORRIGAN	398	77351	
1829	16898	17401	B	B		SIMMONS CEMETERY RD	4	144	E2	352	SEGO	685	77351	
1938	13932	14119	B	B		SIMONS DR	2	59	E5	363	ONALASKA	646	77360	
2895	370	505	B	B		SIMONSON	3	65	D3	401	SEVEN OAKS	398	77351	
103	7094	7545	B	B		SIRMAN RD	3	31	B4	362	CORRIGAN	398	75939	
2878	252	751	B	B		SISTERDALE	3	65	C3	361	LIVINGSTON	398	77351	
2060	8404	8483	B	B		SIX GUN RD	3	39	D3	362	CORRIGAN	398	75960	
1088	732	947	B	B		SIXTHAVE	2	58	E5	363	ONALASKA	646	77360	
1287	7396	7581	B	B		SIXTH ST	1	100	D2	357	SCENIC LOOP	566	77351	
2916	532	605	B	B		SKY CREEK DR	2	73	C2	363	ONALASKA	646	77351	
962	262	309	B	B		SKYLARK CT	1	138	B3	354	ACE	365	77335	
1253	9912	10723	B	B		SKYLARK LN	1	100	C1	357	SCENIC LOOP	566	77351	
280	0	0	B	B		SKYVIEW DR	1	102	E4	359	LIVINGSTON CITY	327 328	77351	
2109	9078	9185	B	B		SLADE RD	1	100	E5	361	LIVINGSTON	567	77351	
1779	6404	6743	B	B		SLADE RD	4	104	C1	361	LIVINGSTON	327 328	77351	
2394	2970	3149	B	B		SLEEPY HOLLOW DR E	1	127	B5	356	GOODRICH	365	77335	
2391	3150	3693	B	B		SLEEPY HOLLOW DR N	1	127	A5	356	GOODRICH	365	77335	
692	15252	15527	B	B		SLEEPY HOLLOW LN	1	127	A5	356	GOODRICH	365	77335	
851	20350	20549	B	B		SLIM WHITMAN RD	1	149	A2	364	ACE	685	77351	
18	692	869	B	B		SLUI BERLANE DR	4	104	A3	361	LIVINGSTON	327 328	77351	
1569	458	641	B	B		SLUI BERLANE DR	4	104	A3	361	LIVINGSTON	327 328	77351	
124	12020	12049	B	B		ST LEY CT	3	28	E3	359	CORRIGAN CITY	398	75939	
22	14564	14627	B	B		ST LEY DR	2	72	C2	360	ONALASKA CITY	646	77360	
2045	3342	3767	B	B		STITH RD	3	26	E1	362	CORRIGAN	398	75939	
308	0	0	B	B		STITH RD	4	103	B5	362	CORRIGAN	398	75939	
2404	1036	1511	B	B		STURF RIDGE RD	3	77	E3	361	LIVINGSTON	327 328	77351	
800	2516	3125	B	B		SODA CENTRAL	4	105	C5	361	LIVINGSTON	563	77351	
801	7492	11342	B	B		SODA COOPE	4	105	D5	361	LIVINGSTON	563	77351	
F31	1130	131	B	B		SODIA LOOP E	4	118	D2	363	INDIAN SPRINGS	563	77351	
749	92	93	B	B		SODIA LOOP W	4	105	C5	361	LIVINGSTON	563	77351	
5	7	7	B	B		SODIA COPS	4	104	E4	361	LIVINGSTON	563	77351	CHANGED FROM J111 E1 MORRIS 12/7/99



POLK COUNTY  
MSAG UPDATE

JANUARY 5 2000  
Masq\_99x

REF	LOW	HIGH	OEB	PRE	ROAD NAME	PCT	Page	Block	ESN	CO	MUNITY	TEL	ZIP	REMARKS
1465	6708	7035	B		SO ERSET	1	57	D1			SO ERSET	967	77351	
2881	100	177	B		SOMERSET	3	29	C3	58		CORRIGAN CITY	398	75949	
2908	354	549	B		SONNY DR	2	73	D2	363		ONALASKA	646	77351	
355	0	0	B		SOUTH AVE	4	103	A5	359		LIVINGSTON CITY	327 328	77351	
59	4426	6777	B		SOUTH RD	3	51	B1	362		CORRIGAN	398	75960	
1338	10686	10903	B		SOUTHLAND	1	87	A6	33		SCENIC LOOP	966	77351	
302	4434	4537	B		SOUTHWOOD ST	1	126	D4	356		GOODRICH	365	77335	
649	658	1143	B		SPANISH OAK	2	73	D2	363		ONALASKA	646	77351	
2683	7058	7279	B		SPARROW HAWK DR	1	100	E2	361		LIVINGSTON	566	77351	
1514	11334	11405	B		SPARROW ST	1	86	E5	357		SCENIC LOOP	967	77351	
2092	0	7627	B		SPEAKS RD	3	54	C1	362		CORRIGAN	398	75960	
729	4356	5257	B		SPECKS RD	3	51	C4	362		CORRIGAN	398	75960	
2607	15004	15465	B		SPLITGALLERI	2	72	B1	363		ONALASKA	646	77360	NAMED 12/2/89
2867	12500	12597	B		SPORTS	2	46	C6	363		ONALASKA	646	77360	
482	12456	12645	B		SPORTSMAN RETREAT RD	2	46	A6	363		ONALASKA	646	77360	
1845	4062	4133	B		SPRING CREEK	2	87	D2	361		LIVINGSTON	967	77351	
949	440	737	B		SPRING CREEK DR	1	138	B4	354		ACE	365	77335	
1846	8956	9487	B		SPRING CREEK LOOP	2	87	D2	361		LIVINGSTON	967	77351	
273	0	0	B		SPRING HILL DR	4	103	B4	359		LIVINGSTON CITY	327 328	77351	
1281	6344	6579	B		SPRING PATH	1	100	B1	357		SCENIC LOOP	966	77351	
1305	9168	9351	B		SPRINGVIEW DR	1	112	D1	361		LIVINGSTON	566	77351	
256	0	0	B	W	SPROTT ST	2	102	D3	359		LIVINGSTON CITY	327 328	77351	
2318	2388	2507	B		SQUIRREL RUN	4	115	C1	361		LIVINGSTON	327 328	77351	
1944	14186	14273	B		ST ANDREWS CEMETERY RD	2	59	E5	363		ONALASKA	646	77360	
241	11076	16121	B		ST HIGHWAY 146 S	1	139	C1	354		ACE	685	77351	
241	16122	18113	B		ST HIGHWAY 146 S	1	149	B4	355		BIG THICKET	685	77351	
241	2140	2481	B		ST HIGHWAY 146 S	4	103	C6	359		LIVINGSTON CITY	327 328	77351	
241	2462	11075	B		ST HIGHWAY 146 S	4	103	C6	361		LIVINGSTON	327 328	77351	
135	246	3151	B		ST HIGHWAY LOOP 116	3	78	A2	361		LIVINGSTON	398	77351	
135	3156	3611	B		ST HIGHWAY LOOP 116	3	77	D6	361		LIVINGSTON	967	77351	
101	2576	7911	B		ST HIGHWAY LOOP 177	3	52	C1	362		CORRIGAN	398	75960	
372	0	15365	B		ST HIGHWAY LOOP 393	1	126	D2	356		GOODRICH	365	77335	
930	7918	8099	B		ST JOHN ST	1	113	B1	361		LIVINGSTON	967	77351	
363	6802	8439	B		ST PARK ROAD 56	4	109	A2	351		RUBY	583	77351	
354	7546	8221	B		ST PARK ROAD 65	1	113	B3	361		LIVINGSTON	967	77351	
1337	6150	6335	B		ST REGIS	1	87	A6	357		SCENIC LOOP	566	77351	
1365	7476	7577	B		STACY	4	107	C5	353		INDIAN SPR NGS	563	77351	
1366	8614	8795	B		STACY JOBE RD	4	107	C5	353		INDIAN SPR NGS	563	77351	
553	8518	8657	B		STACY SPRINGS CIR	4	107	C4	353		INDIAN SPR NGS	563	77351	
552	7464	7809	B		STACY WIGGINS DR	4	107	C5	353		INDIAN SPR NGS	563	77351	
2048	12880	13721	B		STAFFORD RD	3	14	C6	362		CORRIGAN	398	75939	
1274	9692	10087	B		STAGECOACH RD	1	100	C2	357		SCENIC LOOP	566	77351	
2783	4306	5295	B		STALLION STATION	1	114	C3	361		LIVINGSTON	365	77351	
2519	6318	6473	B		STANDLEYS RD	3	30	E3	362		LORRIGAN	398	75939	ADDED 99-05-18
1254	9966	10781	B		STAR DUST DR	1	100	B1	35		SCENIC LOOP	566	77351	
177	0	0	B	W	STARHILL ST	3	102	E1	359		LIVINGSTON CITY	327 328	77351	
2753	8326	9461	B		STARLING	4	103	C6	361		LIVINGSTON	327 328	77351	
824	240	353	B		STARLITE	1	128	C2	361		LIVINGSTON	327 328	77351	
527	7452	7727	B		STAR SPRINGS DR	4	107	C6	353		INDIAN SPR NGS	563	77351	
927	8050	8323	B		STARR ST	1	101	A6	361		LIVINGSTON	967	77351	
181	0	0	B	W	STATE ST	3	102	D1	359		LIVINGSTON CITY	327 328	77351	
314	5848	6105	B		STEPHEN RD	3	54	E2	400		CHESTER	398	75960	
1481	6686	6789	B		STEPHEN ST	2	101	C1	361		LIVINGSTON	967	77351	
1056	5200	5685	B		STERLING RD	4	97	C4	351		RUBY	583	77351	
116	2664	2723	B		STEVE RD	3	29	C6	362		CORRIGAN	398	75939	
909	11920	12595	B		STEVENS LN	1	99	D4	357		SCENIC LOOP	566	77351	
1441	5774	6029	B		STEVART RD	2	88	D6	361		LIVINGSTON	967	77351	
1271	9604	9763	B		STILL FOREST CIR	1	100	C2	35		SCENIC LOOP	566	77351	
1778	8052	8091	B		STILLBROOK CIR	1	99	C4	357		SCENIC LOOP	566	77351	
1737	6624	6871	B		STILLWATER DR	1	98	E1	357		SCENIC LOOP	566	77351	

POLK COUNTY  
MSG UPDATE

REF	LOW	HIGH	OEB	PRE	ROAD NA	C	PCT	Page	Block	ESN	COF	UNITY	TEL	ZIP	REMARKS
1703	4934	5349	B		STO E OAK AVE		2	89	B5	361	LIVINGSTON	967	77351		
438	4934	5387	B		STO VES THROW AVE		2	89	B5	361	LIVINGSTON	967	77351		
3020	5260	5357	B		STONEWALL EAST		2	89	B3	361	LIVINGSTON	967	77351		
3060	10518	11491	B		STONEWALL TRL		4	116	B3	361	LIVINGSTON	327 328	77351		
3024	5472	5619	B		STONEWALL WEST		2	89	B3	361	LIVINGSTON	967	77351		
1705	5714	5815	B		STONEWALL LN		2	89	B5	361	LIVINGSTON	967	77351		
1873	5648	5985	B		STORY DR		1	149	D5	355	BIG THICKET	685	77351		
1091	1142	1325	B		STRAWBERRY ST		2	58	D4	363	ONALASKA	646	77360		
877	20632	20803	B		STRINGBEAN ALLEY		1	148	E3	354	ACE	685	77351		
1834	6248	7391	B		STUTTS HILL RD		4	106	D4	353	INDIAN SPRINGS	563	77351		
1655	228	549	B		STUTTS RD		2	72	E1	363	ONALASKA	646	77360		
2402	15978	16201	B		SUGAR BERRY LN		1	127	B6	356	GOODRICH	365	77335		
1208	1684	1857	B		SUGAR FOREST LN		2	73	D4	363	ONALASKA	646	77351		
1584	6074	7021	B		SUGAR HILL RD		2	62	D4	361	LIVINGSTON	646	77351		
605	14618	14813	B		SUGAR MAPLE LN		2	59	C6	363	ONALASKA	646	77360		
12	5408	6355	B		SUGAR ST		2	63	A4	361	LIVINGSTON	646	77351		
1998	15246	16991	B		SULLIVAN RD		3	20	A2	362	CORRIGAN	398	75939		
1099	16392	17077	B		SU AC		2	58	D4	363	ONALASKA	646	77360		
816	13880	14127	B		SU VER PLACE		1	128	C2	361	LIVINGSTON	327 328	77351		
881	7748	10421	B		SUMMERALL RD		1	141	B2	352	SEGRIO	685	77351		
1393	12376	12883	B		SUN T DR		1	99	C3	357	SCENIC LOOP	566	77351		
904	6922	7491	B		SUNDANCE TRL		1	100	D2	357	SCENIC LOOP	566	77351		
1824	11993	14453	B		SUNFLOWER RD		4	132	C1	353	INDIAN SPRINGS	563	77351		
1824	14454	17937	B		SUNFLOWER RD		4	133	B2	352	SEGRIO	563	77351		
2324	7150	7399	B		SUNKEER RD		4	108	E2	351	RUBY	563	77351		
808	318	1287	B		SUNNY DR		1	128	C3	361	LIVINGSTON	327 328	77351		
2068	8036	8223	B		SUNRAY		3	39	D4	362	CORRIGAN	398	75960		
2184	11936	12127	B		SUNRISE		1	116	C5	361	LIVINGSTON	327 328	77351		
2017	1970	2363	B		SUNRISE WOOD RD		4	115	D6	356	GOODRICH	327 328	77335		
1039	838	861	B		SUNSET CIR		2	73	A2	360	ONALASKA CITY	646	77360		
704	450	579	B		SUNSET DR	N	2	73	A2	360	ONALASKA CITY	646	77360		
705	904	1065	B		SUNSET DR	S	2	73	A2	360	ONALASKA CITY	646	77360		
1038	580	903	B		SUNSET DR	E	2	73	A2	360	ONALASKA CITY	646	77360		
1616	4192	4697	B		SUNSET DR		2	86	E3	357	SCENIC LOOP	967	77351		
2761	3070	3295	B		SUNSET LOOP N		1	127	A5	356	GOODRICH	365	77335		
3186	8620	9665	B		SUNSET LOOP N		1	100	C5	357	SCENIC LOOP	566	77351		
2393	3256	3371	B		SUNSET LOOP S		1	127	B5	356	GOODRICH	365	77335		
3188	9620	9679	B		SUNSET LOOP S		1	100	C5	357	SCENIC LOOP	566	77351		
3187	8658	8717	B		SUNSET LOOP W		1	100	C5	357	SCENIC LOOP	566	77351		
2688	8380	8721	B		SUNSET SHADOWS BLVD		1	100	C5	357	SCENIC LOOP	566	77351		
2688	8760	8829	B		SUNSET SHADOWS BLVD		1	100	C5	357	SCENIC LOOP	967	77351		
288	0	0	B		SURVIEW DR		1	102	E4	359	LIVINGSTON CITY	327 328	77351	ADDED 89-03-05	
2504	4814	4955	B		SURVEYORS LN		2	48	C4	363	ONALASKA	646	75960		
1515	11352	11423	B		SWALLOW SHORE ST		1	86	E5	357	SCENIC LOOP	967	77351		
1614	10926	11027	B		SWALLOW ST		2	87	A3	357	SCENIC LOOP	967	77351		
3014	4812	5013	B		SWAN RD EAST		3	53	A4	362	CORRIGAN	398	77351		
1715	1096	1757	B		SWANEE DR		4	104	E6	361	LIVINGSTON	327 328	77351		
1434	13482	13677	B		SWANN DR		1	98	E2	357	SCENIC LOOP	566	77351		
1014	13596	13647	B		SWEET GUM DR		2	72	E3	360	ONALASKA CITY	646	77360		
1156	4	91	B		SWEET GUM FOREST		2	73	A1	363	ONALASKA	646	77360	DAMASCUS WOODS	
756	18508	19041	B		SWEET GUM LN		3	9	A3	362	CORRIGAN	398	75939		
1760	3510	3939	B		SWEET GUM LN		2	87	A1	357	SCENIC LOOP	967	77351		
2030	8356	8539	B		SWEET MAGNOLIA LN		3	44	E5	400	CHICKSTER	969	75939		
564	7994	8155	B		SWEET SUE BLVD		4	107	D5	353	INDIAN SPRINGS	563	77351		
1860	5618	6477	B		STICK TRL		1	149	D6	355	BIG THICKET	685	77351		
2911	612	12397	B		STICK TRL		2	73	C2	363	ONALASKA	646	77351		
681	600	1541	B		STILLEY RD		3	78	A5	361	LIVINGSTON	399	77351		
1612	10884	10979	B		STITCHER ST		2	87	A3	357	SCENIC LOOP	967	77351		
636	13142	13335	B		SYCAMORE		2	73	A1	363	ONALASKA	646	77360		
1439	2056	21	B		SYCAMORE		1	147	E2	34	CE	65	7351		

POLK COUNTY  
MSAG UPDATE

JANUARY 5 2000  
Msg\_99x

REF	LOW	HIGH	OEB	PRE	ROAD NAME	PCT	Page	Block	ESN	COMMUNITY	TEL	ZIP	REMARKS
1013	13584	13747	B		SYCAMORE RIDGE	2	72	E4	J9	OH-LASKA CITY	646	77360	
1424	7964	8025	B		SYCAT ORE ST	1	125	B3	356	GOODRICH	365	77335	
2292	14028	14117	B		SYKES RD	2	72	E3	360	OH-LASKA CITY	646	77360	
131	7358	8159	B	W	T CARTER	3	54	C1	362	CORRIGAN	398	75960	
1855	6736	7021	B		T.V.DICKENS	4	96	E4	351	RUBY	563	77351	
2088	5956	6269	B		TAFT	3	54	B2	362	CORRIGAN	398	75960	
2652	10448	10695	B		TALL PINE	2	74	B6	363	ONALASKA	967	77351	
1082	434	1241	B		TALLOW ST	2	59	C6	363	ONALASKA	646	77360	
3175	2944	3007	B		TALON	2	74	A6	363	ONALASKA	967	77351	
2140	3042	3271	B		TALPA	4	90	A5	361	LIVINGSTON	327 328	77351	
3047	8328	8817	B		TAMIE LOWE RD	3	40	C3	362	CORRIGAN	398	75960	
850	20694	20881	B		TAMMY WYNETTE DR	1	149	A3	354	ACE	685	77351	
968	17482	17628	B		TANGLEWOOD TRL	1	138	A3	354	ACE	365	77335	
2754	9566	9655	B		TANGO	4	103	C6	361	LIVINGSTON	327 328	77351	
752	48	897	B		TARAS PATH	4	116	C3	361	LIVINGSTON	327 328	77351	
2082	2244	2397	B		TARPLEY	3	80	A5	361	LIVINGSTON	563	77351	
2083	7528	7899	B		TATUM	3	42	E5	362	CORRIGAN	398	75939	
2121	8954	9079	B		TAXIWAY	1	100	E5	361	LIVINGSTON	967	77351	
731	6416	6971	B		TAYLOR CEMETERY RD	3	52	A1	362	CORRIGAN	398	75960	
580	8270	8409	B		TAYLOR DR	4	107	D6	353	INDIAN SPRINGS	563	77351	
489	4114	5161	B	W	TAYLOR LAKE CIR	1	147	E2	354	ACE	685	77351	
501	20228	21783	B	E	TAYLOR LAKE CIR	1	147	E3	354	ACE	685	77351	
771	2700	4113	B		TAYLOR LAKE RD	1	148	B2	3-4	ACE	685	77351	
2503	7506	7655	B		TEAL CIR	1	99	A3	357	SCENIC LOOP	566	77351	
2495	5766	6325	B		TEAL RUN	4	90	B6	361	LIVINGSTON	327 328	77351	ADDED 98-03-05
2309	4258	7001	B		TECO	4	95	C6	351	RUBY	563	77351	
1818	11268	11315	B		TEENA LN	2	86	E5	357	SCENIC LOOP	566	77351	
1835	4866	4981	B		TEJAS LN	1	86	A4	357	SCENIC LOOP	967	77351	
3005	4248	4411	B		TELEGRAPH	3	53	A4	362	CORRIGAN	398	77351	
1517	7588	8427	B		TEMPE TIMBERS	1	101	D3	361	LIVINGSTON	967	77351	
1117	17102	17457	B		TENTH ST	2	58	C4	363	ONALASKA	646	77360	
1336	6296	6689	B		TERLINGUA	1	100	A1	357	SCENIC LOOP	566	77351	
980	17586	18153	B		TERRACE TRL	1	138	B3	354	ACE	365	77335	
1378	8826	9255	B		TERRILL RD	1	100	E3	361	LIVINGSTON	967	77351	
31	5084	5157	B		TERRY AVE	3	30	C1	362	CORRIGAN	398	75939	
848	20820	20817	B		TEX RITTER RD	1	148	E3	354	ACE	685	77351	
1071	0	1075	B		TEXAS ACRES DR	2	59	A5	363	ONALASKA	646	77360	
1471	8398	8551	B		TEXAS LANDING	1	100	D3	357	SCENIC LOOP	566	77351	
1471	9374	9397	B		TEXAS LANDING	1	100	D3	357	SCENIC LOOP	567	77351	
184	0	0	B	W	TEXAS ST	3	102	D1	359	LIVINGSTON CITY	327 328	77351	
2898	344	483	B		TEXHORNIA	3	65	D3	401	SEVEN OAKS	398	77351	
711	7502	7711	B		THAYER RD	3	68	C5	351	RUBY	563	77351	
533	8670	9693	B		THE OLE BARNIEY RD	4	107	B5	353	INDIAN SPRINGS	563	77351	
544	8470	9587	B		THE OLE DON RD	4	107	B4	353	INDIAN SPRINGS	563	77351	
2369	15358	15501	B		THE RIOT RD	1	126	A5	356	GOODRICH	365	77335	
348	0	0	B	N	THICKETT AVE	4	103	A2	359	LIVINGSTON CITY	327 328	77351	
1085	876	1009	B		THIRD AVE	2	58	D5	363	ONALASKA	646	77360	
1284	7270	7453	B		THIRD ST	1	100	D2	357	SCENIC LOOP	566	77351	
583	7892	7987	B		THOMAS AVE	4	107	C6	353	INDIAN SPRINGS	563	77351	
2015	1966	2257	B		THOMPSON RD	4	115	C5	3-6	GOODRICH	327 329	77335	
1303	8932	9273	B		THORN TREE DR	1	100	C6	361	LIVINGSTON	566	77351	
1467	6698	6947	B		THORNBRANCH	1	89	D1	357	SCENIC LOOP	967	77351	
809	520	1315	B		THOUSAND OAKS	1	128	D3	361	LIVINGSTON	327 328	77351	
2170	7662	7847	B		THRALL	4	104	A3	361	LIVINGSTON	327 328	77351	
1172	868	1071	B		THYIE	2	73	D3	363	ONALASKA	646	77351	
1777	7902	8325	B		TIGERVILLE RD	1	95	D3	357	SCENIC LOOP	566	77351	
1887	14994	15855	B		TIJUANA	1	126	B5	356	GOODRICH	365	77335	
1280	7022	7211	B		TIMBER LN	1	100	D2	357	SCENIC LOOP	566	77351	
2175	14002	16367	B		TIMBER RD	4	122	D2	351	RUBY	563	77351	
211	0	0	B		TIMBERGLEN	4	103	A2	359	LIVINGSTON CITY	327 328	77351	

POLK COUNTY  
MSAG UPDATE

REF	LOW	HIGH	OEB	PRE	ROAD NAME	PCT	Page	Block	ESN	COM	UNITY	TEL	ZIP	REMARKS
810	45--	1241	B		TII BERGROVE	1	125	D3	361	LIVINGSTON	327 328	77351		
1231	3042	3655	B		TII CERLI EDR	2	60	C1	363	ONALASKA	646	77360		
1326	6630	11043	B		TII BERSIDE DRN	1	100	A2	357	SCENIC LOOP	566	77351		
1525	10676	10813	B		TII BERSIDE DR S	1	100	A2	357	SCENIC LOOP	566	77351		
1619	11278	11323	B		TII 30 TRL	2	86	E5	357	SCENIC LOOP	566	77351		
2011	5140	5373	B		TIN CANALLEY	1	126	B3	356	GOODRICH	365	77335	ADDED 99-05-18	
2523	1484	1715	B		TIN STAR RD	1	115	D6	361	GOODRICH	365	77335		
1505	5916	5973	B		TIRIDIAL AVE	2	88	D6	361	LIVINGSTON	967	77351		
2784	11130	11657	B		TINNEY RD	3	29	C6	362	CORRIGAN	398	75939		
118	2623	2723	B		TODD TRL	3	52	C1	362	CORRIGAN	398	75960		
2969	2646	2813	B		TOLER RD	3	29	C6	362	CORRIGAN	398	75960		
3114	6314	6581	B		TOLER RD	1	100	C1	357	SCENIC LOOP	566	77351		
788	7612	10489	B		TOM CUMMINGS RD	4	104	D4	361	LIVINGSTON	327 328	77351		
2308	6200	6703	B		TOLGIBSON RD	4	97	B6	351	RUBY	563	77351		
1323	19602	21651	B		TOM MARSH RD	1	154	B1	352	SEGNO	685	77351		
1273	9656	10025	B		TOMAHAWK TRL	1	100	C1	357	SCENIC LOOP	566	77351		
1793	11244	11529	B		TOMBIGREE RD	4	109	A3	351	RUBY	563	77351		
1933	296	415	B		TOMMIGREE RD	2	60	A6	363	ONALASKA	646	77360		
1769	22342	22735	B		TONDA TRL	1	150	A6	355	BIG THICKET	685	77351		
406	10000	11397	B		TONY PEEBLES RD	4	115	C1	361	LIVINGSTON	327 328	77351		
2907	500	523	B		TOOL	3	29	C2	358	CORRIGAN CITY	398	75939		
2014	5116	5175	B		TOP CAT DR	1	126	B3	356	GOODRICH	365	77335		
934	7958	8241	B		TORY LN	1	101	B6	361	LIVINGSTON	967	77351		
1734	17694	18469	B		TOWERING PINES	1	143	E4	352	SEGNO	685	77351		
442	5150	5719	B		TOWN & COUNTRY	2	89	B4	361	LIVINGSTON	967	77351		
60	5428	6539	B		TOWNS CEMETERY RD	2	48	D3	363	ONALASKA	646	75960		
106	9900	10093	B		TRAHAN	3	31	E6	400	CHESTER	398	75939		
2477	5342	5469	B		TRAILER PARK LN	2	87	D5	361	LIVINGSTON	967	77351	NAMED 99-03-09	
416	3772	3837	B		TRAIL S END	1	126	E1	356	GOODRICH	365	77335		
1887	3758	3905	B		TRAILWOOD DR	2	46	C6	363	ONALASKA	646	77360		
1839	12610	16281	B		TRAM RD	4	129	E2	361	LIVINGSTON	327 328	77351		
1491	6896	7083	B		TRAVIS AVE	2	88	D6	361	LIVINGSTON	967	77351		
368	4790	5215	B		TREADWAY LOOP	4	95	E3	351	RUBY	563	77351		
1067	14952	15407	B		TREE HARBOR DR	2	59	C6	363	ONALASKA	646	77360		
2535	2790	3039	B		TREE HARBOR DR	2	59	C6	363	ONALASKA	646	77360		
1068	14876	14951	B		TREELINE DR	1	148	C1	354	ACE	685	77351		
1651	608	937	B		TRINITY CT	2	59	C6	363	ONALASKA	646	77360		
2787	12182	12649	B		TRIPLE CREEK DR	1	138	A4	354	ACE	365	77335		
474	914	3955	B		TRIPLE CREEK LOOP	2	60	C5	363	ONALASKA	646	77351		
2342	13810	14325	B		TUCKERS PLACE	4	122	A2	351	RUBY	563	77351	CHANGED FROM LEANDER 12/7/99	
837	3118	4593	B		TULLOS LOOP	1	148	D3	354	ACE	685	77351		
105	8204	8577	B		TULLOS RD	3	41	D3	362	CORRIGAN	398	75960		
1739	13018	13213	B		TUPELO CIR	1	143	D4	352	SEGNO	685	77351		
1714	1138	3225	B		TURKEY CREEK DR	4	116	E2	361	LIVINGSTON	327 328	77351		
2297	7852	8007	B		TURNER	4	104	D3	361	LIVINGSTON	327 328	77351	CHANGED FROM HUFFMAN	
785	7554	8345	B		TURNER CEMETERY RD	4	104	C3	361	LIVINGSTON	327 328	77351		
1755	14362	14517	B		TURNER HILL ST	1	126	E3	356	GOODRICH	365	77335		
2032	4448	4531	B		TURNER RD	1	126	D1	356	GOODRICH	365	77335		
1119	17106	17549	B		TV ELFTH ST	2	58	C4	363	ONALASKA	646	77360		
1035	13544	13763	B		TWIN HARBORS DR	2	72	E3	360	ONALASKA CITY	646	77360		
1029	13368	13655	B		TWIN MAGNOLIA	2	73	A3	360	ONALASKA CITY	646	77360		
772	20404	20439	B		TWIN OAKS TRL	1	147	E2	354	ACE	685	77351		
1663	13650	13743	B		TWIN OAKS TRL	1	147	E2	354	ACE	685	77351		
2884	178	243	B		TYLER	2	72	E3	360	ONALASKA CITY	646	77360		
208	0	0	B	N	TYLER AVE	2	73	A1	360	ONALASKA CITY	646	77360		
240	0	0	B	S	TYLER AVE	4	102	E2	359	LIVINGSTON CITY	327 328	77351		
855	14348	14717	B		TYLER AVE	1	126	C3	356	GOODRICH	365	77335		
1247	940	5621	B		TYLER VILLAGE ST	4	87	D5	361	LIVINGSTON	967	77351		
2 51	2816	3037	B		UECKER RD	3	40	D4	362	CORRIGAN	398	75960		
1-63	6 0	6	B		U DEF OGD	1	69	D1	557	SCENIC LOOP	667	77351		

POLK COUNTY  
MSAG UPDATE

JANUARY 5 2000  
Msag\_99x

REF	LOW	HIGH	OEB	PRE	ROAD NAME	PCT	Page	Block	ESN	COI	MUNITY	TEL	ZIP	REMARKS
13	13032	13749	B	U	UNSERVED CUT-OFF	3	17	B6	364	CORRIGAN	338	7351		
27	2296	2645	B	U	UNSERVED	3	29	C1	368	CORRIGAN CITY	338	7351		
27	2646	5411	B	U	UNSERVED	3	29	B1	362	CORRIGAN	398	7351		
187	2446	2963	B	U	UNSERVED	1	148	C1	354	ACE	685	7351		
461	4682	4687	B	U	UNSERVED	2	87	B3	357	SCENIC LOOP	967	7351		
1565	1116	1257	B	U	UNSERVED	4	73	E3	361	LIVINGSTON	327 328	7351		
1580	13528	13599	B	U	UNSERVED	2	73	A1	360	ONALASKA CITY	646	7360		
1909	3620	3669	B	U	UNSERVED	2	46	C6	363	ONALASKA	646	7360		
1914	12196	12237	B	U	UNSERVED	2	60	C1	363	ONALASKA	646	7360		
1915	2996	3051	B	U	UNSERVED	2	60	C1	363	ONALASKA	646	7360		
1920	11678	11755	B	U	UNSERVED	4	115	D4	361	LIVINGSTON	327 328	7351		
1943	6566	6685	B	U	UNSERVED	2	88	A3	361	LIVINGSTON	967	7351		
1969	582	629	B	U	UNSERVED	2	72	D2	360	ONALASKA CITY	646	7360		
1970	14630	14725	B	U	UNSERVED	2	72	C2	360	ONALASKA CITY	646	7360		
1971	22478	22571	B	U	UNSERVED	3	2	E3	362	CORRIGAN	829	75939		
1987	970	1001	B	U	UNSERVED	2	73	C3	363	ONALASKA	646	7351		
1988	2402	2457	B	U	UNSERVED	1	148	C1	354	ACE	685	7351		
2003	3846	4125	B	U	UNSERVED	2	86	E2	357	SCENIC LOOP	967	7351		
2007	10774	10861	B	U	UNSERVED	2	87	A2	357	SCENIC LOOP	967	7351		
2026	0	0	B	U	UNSERVED	4	103	B5	359	LIVINGSTON CITY	327 328	7351		
2035	4518	4541	B	U	UNSERVED	4	114	D1	361	LIVINGSTON	327 328	7351		
2036	4378	4411	B	U	UNSERVED	4	114	D2	361	LIVINGSTON	327 328	7351		
2037	4390	4409	B	U	UNSERVED	4	114	D2	361	LIVINGSTON	327 328	7351		
2049	7008	7793	B	U	UNSERVED	2	48	C5	363	ONALASKA	646	75960		
2093	12900	13069	B	U	UNSERVED	2	60	B5	363	ONALASKA	646	7360		
2098	7482	7581	B	U	UNSERVED	3	44	D5	400	CHESTER	969	75939		
2137	6796	6863	B	U	UNSERVED	2	88	D5	361	LIVINGSTON	967	7351		
2147	0	0	B	U	UNSERVED	4	90	A6	359	LIVINGSTON CITY	327 328	7351		
2148	4194	4311	B	U	UNSERVED	3	89	D6	359	LIVINGSTON CITY	327 328	7351		
2149	0	0	B	U	UNSERVED	3	102	D1	359	LIVINGSTON CITY	327 328	7351		
2150	0	0	B	U	UNSERVED	3	102	E1	359	LIVINGSTON CITY	327 328	7351		
2151	0	0	B	U	UNSERVED	3	102	E1	359	LIVINGSTON CITY	327 328	7351		
2155	0	0	B	U	UNSERVED	3	102	D2	359	LIVINGSTON CITY	327 328	7351		
2156	0	0	B	U	UNSERVED	4	103	A2	359	LIVINGSTON CITY	327 328	7351		
2157	0	0	B	U	UNSERVED	4	103	A2	359	LIVINGSTON CITY	327 328	7351		
2158	0	0	B	U	UNSERVED	4	103	B2	359	LIVINGSTON CITY	327 328	7351		
2162	0	0	B	U	UNSERVED	2	102	C2	359	LIVINGSTON CITY	327 328	7351		
2164	0	0	B	U	UNSERVED	3	102	C2	359	LIVINGSTON CITY	327 328	7351		
2165	0	0	B	U	UNSERVED	2	102	C2	359	LIVINGSTON CITY	327 328	7351		
2167	3052	3103	B	U	UNSERVED	4	103	B3	359	LIVINGSTON CITY	327 328	7351		
2168	0	0	B	U	UNSERVED	1	102	E3	359	LIVINGSTON CITY	327 328	7351		
2169	0	0	B	U	UNSERVED	1	102	E3	359	LIVINGSTON CITY	327 328	7351		
2171	0	0	B	U	UNSERVED	1	102	D3	359	LIVINGSTON CITY	327 328	7351		
2173	0	0	B	U	UNSERVED	1	102	E3	359	LIVINGSTON CITY	327 328	7351		
2174	0	0	B	U	UNSERVED	1	102	D3	359	LIVINGSTON CITY	327 328	7351		
2176	0	0	B	U	UNSERVED	1	102	C4	359	LIVINGSTON CITY	327 328	7351		
2177	0	0	B	U	UNSERVED	1	102	C4	359	LIVINGSTON CITY	327 328	7351		
2183	0	0	B	U	UNSERVED	1	102	C5	359	LIVINGSTON CITY	327 328	7351		
2186	0	0	B	U	UNSERVED	1	102	C5	359	LIVINGSTON CITY	327 328	7351		
2187	7100	7389	B	U	UNSERVED	4	103	E2	361	LIVINGSTON CITY	327 328	7351		
2188	8786	9113	B	U	UNSERVED	4	103	B5	359	LIVINGSTON CITY	327 328	7351		
2192	0	0	B	U	UNSERVED	1	102	C5	359	LIVINGSTON CITY	327 328	7351		
2193	0	0	B	U	UNSERVED	4	102	C6	361	LIVINGSTON CITY	327 328	7351		
2193	4614	4731	B	U	UNSERVED	1	102	C5	359	LIVINGSTON CITY	327 328	7351		
2194	9242	9518	B	U	UNSERVED	1	102	C5	359	LIVINGSTON CITY	327 328	7351		
2200	7320	7423	B	U	UNSERVED	3	44	D5	400	CHESTER	969	75939		
2202	10328	10565	B	U	UNSERVED	4	116	E2	361	LIVINGSTON	685	7351		
2217	13276	13475	B	U	UNSERVED	1	143	D2	352	SEGNO	685	7351		
2220	13482	13713	B	U	UNSERVED	1	143	E3	352	SEGNO	685	7351		
2221	12672	13103	B	U	UNSERVED	1	143	D4	352	SEGNO	685	7351		

POLK COUNTY  
MSAG UPDATE

REF	LOW	HIGH	OEB	PRE	ROAD NAME	PCT	Page	Block	ESN	COMMUNITY	TEL	ZIP	REMARKS
2222	14244	14477	B	UNNA' ED	1	144	A4	-52	SEG 10	LIVINGSTON CITY	665	77351	
2223	6354	6497	B	UNNA' ED	4	103	A1	359	LIVINGSTON CITY	LIVINGSTON CITY	327 328	77351	
2227	0	0	B	UNNA' ED	4	103	B5	359	LIVINGSTON CITY	LIVINGSTON CITY	327 328	77351	
2228	0	0	B	UNNA' ED	4	103	B5	359	LIVINGSTON CITY	LIVINGSTON CITY	327 328	77351	
2229	0	0	B	UNNA' ED	4	103	A3	359	LIVINGSTON CITY	LIVINGSTON CITY	327 328	77351	
2230	0	0	B	UNNA' ED	4	103	A4	359	LIVINGSTON CITY	LIVINGSTON CITY	327 328	77351	
2239	0	0	B	UNNA' ED	1	102	E4	359	LIVINGSTON CITY	LIVINGSTON CITY	327 328	77351	
2240	0	0	B	UNNA' ED	1	102	E4	359	LIVINGSTON CITY	LIVINGSTON CITY	327 328	77351	
2241	0	0	B	UNNA' ED	1	102	E4	359	LIVINGSTON CITY	LIVINGSTON CITY	327 328	77351	
2242	0	0	B	UNNA' ED	1	102	E3	359	LIVINGSTON CITY	LIVINGSTON CITY	327 328	77351	
2243	0	0	B	UNNA' ED	2	102	E3	359	LIVINGSTON CITY	LIVINGSTON CITY	327 328	77351	
2244	0	0	B	UNNA' ED	3	102	E1	359	LIVINGSTON CITY	LIVINGSTON CITY	327 328	77351	
2245	0	0	B	UNNA' ED	3	102	E1	359	LIVINGSTON CITY	LIVINGSTON CITY	327 328	77351	
2246	0	0	B	UNNA' ED	3	102	E1	359	LIVINGSTON CITY	LIVINGSTON CITY	327 328	77351	
2247	4452	4727	B	UNNA' ED	3	102	E1	359	LIVINGSTON CITY	LIVINGSTON CITY	327 328	77351	
2251	2610	2707	B	UNNA' ED	3	102	D1	359	LIVINGSTON CITY	LIVINGSTON CITY	327 328	77351	
2253	0	0	B	UNNA' ED	3	102	D2	359	LIVINGSTON CITY	LIVINGSTON CITY	327 328	77351	
2275	1078	1097	B	UNNA' ED	2	73	B3	363	ONALASKA	ONALASKA	646	77360	
2280	384	447	B	UNNA' ED	2	59	D8	363	ONALASKA	ONALASKA	646	77360	
2287	2510	2633	B	UNNA' ED	4	115	C2	361	LIVINGSTON	LIVINGSTON	327 328	77351	
2288	10234	10523	B	UNNA' ED	4	115	C2	361	LIVINGSTON	LIVINGSTON	327 328	77351	
2289	10278	10375	B	UNNA' ED	4	115	C2	361	LIVINGSTON	LIVINGSTON	327 328	77351	
2299	5972	6017	B	UNNA' ED	1	86	A8	357	SCENIC LOOP	SCENIC LOOP	566	77351	
2304	1862	4699	B	UNNA' ED	3	68	D3	362	CORRIGAN	CORRIGAN	398	77351	
2305	5658	6101	B	UNNA' ED	3	94	C5	353	INDIAN SPRINGS	INDIAN SPRINGS	563	77351	
2306	7270	7741	B	UNNA' ED	3	94	C5	353	INDIAN SPRINGS	INDIAN SPRINGS	563	77351	
2310	7040	7189	B	UNNA' ED	3	88	B4	351	RUBY	RUBY	563	77351	
2326	7132	7331	B	UNNA' ED	4	109	A2	351	RUBY	RUBY	563	77351	
2327	11436	11729	B	UNNA' ED	4	109	A3	351	RUBY	RUBY	563	77351	
2328	2556	2627	B	UNNA' ED	4	103	C2	359	LIVINGSTON CITY	LIVINGSTON CITY	327 328	77351	
2329	11600	11677	B	UNNA' ED	4	109	A3	351	RUBY	RUBY	563	77351	
2330	6884	7459	B	UNNA' ED	3	39	B6	362	CORRIGAN	CORRIGAN	398	75960	
2334	7212	9169	B	UNNA' ED	4	108	E2	351	RUBY	RUBY	563	77351	
2335	11334	11663	B	UNNA' ED	4	109	A3	351	RUBY	RUBY	563	77351	
2336	7884	11185	B	UNNA' ED	4	108	E3	351	RUBY	RUBY	563	77351	
2339	1012	1097	B	UNNA' ED	2	65	A5	361	LIVINGSTON	LIVINGSTON	398	77351	
2349	4686	4843	B	UNNA' ED	3	51	B4	362	CORRIGAN	CORRIGAN	398	75960	
2350	2606	2767	B	UNNA' ED	3	40	C6	362	CORRIGAN	CORRIGAN	398	75960	
2353	12974	13099	B	UNNA' ED	4	121	D6	353	INDIAN SPRINGS	INDIAN SPRINGS	563	77351	
2355	14210	14343	B	UNNA' ED	4	108	E3	351	RUBY	RUBY	563	77351	
2371	7464	7601	B	UNNA' ED	1	102	D6	359	LIVINGSTON CITY	LIVINGSTON CITY	327 328	77351	
2372	0	0	B	UNNA' ED	4	97	A5	351	RUBY	RUBY	563	77351	
2374	14194	14233	B	UNNA' ED	4	143	B1	352	SEGNO	SEGNO	685	77351	ADDED
2380	16498	16775	B	UNNA' ED	4	102	C5	359	LIVINGSTON CITY	LIVINGSTON CITY	327 328	77351	
2381	0	0	B	UNNA' ED	4	116	B3	361	LIVINGSTON	LIVINGSTON	327 328	77351	
2398	11192	11293	B	UNNA' ED	3	65	E2	363	ONALASKA	ONALASKA	398	77351	
2403	2664	2753	B	UNNA' ED	3	77	E5	361	LIVINGSTON	LIVINGSTON	398	77351	
2405	1554	1797	B	UNNA' ED	3	65	E2	363	ONALASKA	ONALASKA	398	77351	
2407	718	787	B	UNNA' ED	3	65	D3	361	LIVINGSTON	LIVINGSTON	398	77351	
2409	6056	6143	B	UNNA' ED	3	52	B2	362	CORRIGAN	CORRIGAN	398	77351	
2413	4412	4529	B	UNNA' ED	2	59	B4	363	ONALASKA	ONALASKA	646	77360	
2420	1812	1889	B	UNNA' ED	4	117	C5	361	LIVINGSTON	LIVINGSTON	327 328	77351	
2428	2448	2579	B	UNNA' ED	4	117	C4	361	LIVINGSTON	LIVINGSTON	327 328	77351	
2431	2764	2871	B	UNNA' ED	4	104	B2	361	LIVINGSTON	LIVINGSTON	327 328	77351	
2435	7144	7323	B	UNNA' ED	3	66	C5	361	LIVINGSTON	LIVINGSTON	398	77351	
2441	63	757	B	UNNA' ED	4	121	D6	359	LIVINGSTON CITY	LIVINGSTON CITY	327 328	77351	
2444	104	11033	B	UNNA' ED	4	121	D6	359	LIVINGSTON CITY	LIVINGSTON CITY	327 328	77351	
244	15435	15857	B	UNNA' ED	2	33	B1	363	ONALASKA	ONALASKA	646	77360	
24	10133	10133	B	UNNA' ED	4	353	D	353	INDIAN SPRINGS	INDIAN SPRINGS	563	77351	

POLK COUNTY  
MSGAG UPDATE

JANUARY 5 2000  
Msgag\_99x

REF	LOW	HIGH	OEB	PRE	ROAD NAME	PCT	Page	Block	ESN	COMMUNITY	TEL	ZIP	REMARKS
2449	10402	10451	B	UNNAMED	UNNAMED	4	120	D1	353	INDIAN SPRINGS	563	77351	
2450	10084	10177	B	UNNAMED	UNNAMED	4	120	D1	353	INDIAN SPRINGS	563	77351	
2451	10378	10469	B	UNNAMED	UNNAMED	4	120	D1	353	INDIAN SPRINGS	563	77351	
2453	9578	9749	B	UNNAMED	UNNAMED	4	108	B5	353	INDIAN SPRINGS	563	77351	
2462	728	1087	B	UNNAMED	UNNAMED	2	59	A6	363	ONALASKA	646	77360	
2463	3960	4291	B	UNNAMED	UNNAMED	4	107	D1	351	RUBY	563	77351	
2471	13158	13337	B	UNNAMED	UNNAMED	4	133	D1	353	INDIAN SPRINGS	563	77351	
2473	13980	14073	B	UNNAMED	UNNAMED	4	134	A1	352	SEGO	563	77351	
2474	13980	14035	B	UNNAMED	UNNAMED	4	134	A1	352	SEGO	563	77351	
2478	7834	7901	B	UNNAMED	UNNAMED	1	100	C3	357	SCENIC LOOP	566	77351	
2482	14384	14421	B	UNNAMED	UNNAMED	4	134	B2	352	SEGO	563	77351	
2489	11044	11097	B	UNNAMED	UNNAMED	4	108	E3	351	IND RESERV	563	77351	ADDED
2490	14434	14489	B	UNNAMED	UNNAMED	4	134	B2	352	SEGO	563	77351	
2501	6542	6781	B	UNNAMED	UNNAMED	4	109	B1	351	IND RESERV	563	77351	ADDED 99-03-13
2502	422	595	B	UNNAMED	UNNAMED	4	116	C3	361	LIVINGSTON	327 328	77351	ADDED 99-03-13
2505	7916	8197	B	UNNAMED	UNNAMED	4	107	D5	353	INDIAN SPRINGS	563	77351	
2506	8532	8565	B	UNNAMED	UNNAMED	4	107	D4	353	INDIAN SPRINGS	563	77351	
2507	8608	8815	B	UNNAMED	UNNAMED	4	107	D5	353	INDIAN SPRINGS	563	77351	
2508	8064	8093	B	UNNAMED	UNNAMED	4	107	D5	353	INDIAN SPRINGS	563	77351	
2509	8642	8875	B	UNNAMED	UNNAMED	4	107	D5	353	INDIAN SPRINGS	563	77351	
2510	6540	7057	B	UNNAMED	UNNAMED	4	109	C1	351	IND RESERV	563	77351	ADDED 99-03-25
2513	13168	15195	B	UNNAMED	UNNAMED	4	132	A2	353	INDIAN SPRINGS	563	77351	
2549	1848	1885	B	UNNAMED	UNNAMED	2	73	E4	363	ONALASKA	646	77351	
2566	9230	9513	B	UNNAMED	UNNAMED	4	132	A3	352	SEGO	563	77351	
2586	18744	21273	B	UNNAMED	UNNAMED	4	155	A2	352	SEGO	685	77351	
2599	20184	20589	B	UNNAMED	UNNAMED	4	155	A2	352	SEGO	685	77351	
2614	16880	16995	B	UNNAMED	UNNAMED	4	145	A5	352	SEGO	685	77351	
2615	18900	19183	B	UNNAMED	UNNAMED	4	145	B6	352	SEGO	685	77351	
2616	18750	19049	B	UNNAMED	UNNAMED	4	154	E2	352	SEGO	685	77351	
2619	20012	20171	B	UNNAMED	UNNAMED	4	154	E2	352	SEGO	685	77351	
2621	19578	19653	B	UNNAMED	UNNAMED	1	148	B1	354	FACE	685	77351	
2635	510	587	B	UNNAMED	UNNAMED	2	72	B2	363	ONALASKA	646	77360	
2636	15160	15299	B	UNNAMED	UNNAMED	2	72	B2	363	ONALASKA	646	77360	
2637	3010	4513	B	UNNAMED	UNNAMED	2	62	B2	363	ONALASKA	646	75960	
2638	0	0	B	UNNAMED	UNNAMED	2	60	C5	363	ONALASKA	646	77351	
2643	890	1107	B	UNNAMED	UNNAMED	2	72	E3	363	ONALASKA	646	77360	
2644	13210	13239	B	UNNAMED	UNNAMED	2	73	A5	363	ONALASKA	646	77360	
2645	13178	13231	B	UNNAMED	UNNAMED	2	73	A5	363	ONALASKA	646	77360	
2655	872	1281	B	UNNAMED	UNNAMED	2	72	D3	363	ONALASKA	646	77360	
2656	2086	2183	B	UNNAMED	UNNAMED	2	73	A5	363	ONALASKA	646	77360	
2668	7842	8021	B	UNNAMED	UNNAMED	1	125	B3	356	GOODRICH	365	77335	
2675	11254	11275	B	UNNAMED	UNNAMED	1	86	E5	357	SCENIC LOOP	967	77351	
2691	0	0	B	UNNAMED	UNNAMED	1	125	B1	356	GOODRICH	365	77335	
2692	0	0	B	UNNAMED	UNNAMED	1	125	A1	356	GOODRICH	365	77335	
2722	0	0	B	UNNAMED	UNNAMED	3	17	C3	362	CORRIGAN	398	75939	
2722	0	0	B	UNNAMED	UNNAMED	3	17	C6	358	CORRIGAN CITY	398	75939	
2722	0	0	B	UNNAMED	UNNAMED	3	90	A5	361	LIVINGSTON CITY	327 328	77351	
2722	0	0	B	UNNAMED	UNNAMED	3	89	E6	359	LIVINGSTON CITY	327 328	77351	
2786	0	0	B	UNNAMED	UNNAMED	2	60	B5	363	ONALASKA	646	77351	
2789	0	0	B	UNNAMED	UNNAMED	2	60	C5	363	ONALASKA	646	77351	
2790	0	0	B	UNNAMED	UNNAMED	2	60	C5	363	ONALASKA	646	77351	
2791	0	0	B	UNNAMED	UNNAMED	2	60	C5	363	ONALASKA	646	77351	
2792	0	0	B	UNNAMED	UNNAMED	2	60	C5	363	ONALASKA	646	77351	
2793	0	0	B	UNNAMED	UNNAMED	2	60	C5	363	ONALASKA	646	77351	
2796	8484	8893	B	UNNAMED	UNNAMED	1	101	A5	361	LIVINGSTON	967	77351	
2804	13230	13313	B	UNNAMED	UNNAMED	2	73	A5	363	ONALASKA	646	77360	
2826	11648	14133	B	UNNAMED	UNNAMED	4	120	E6	353	INDIAN SPRINGS	563	77351	
2833	12650	12871	B	UNNAMED	UNNAMED	1	86	B5	357	SCENIC LOOP	967	77351	
2834	10378	11013	B	UNNAMED	UNNAMED	4	122	B2	351	RUBY	563	77351	
2838	6744	6787	B	UNNAMED	UNNAMED	4	108	E1	351	RUBY	563	77351	

REF	LOW	HIGH	OEB	PRE	ROAD NAME	PCT	Page	Block	ESN	COMMUNITY	TEL	ZIP	REMARKS
2839	15042	16043	B		UNNAMED	4	97	C1	351	RUBY	563	77351	
2843	12404	12649	B		UNNAMED	4	109	C1	351	RUBY	563	77351	
2920	544	629	B		UNNAMED	2	73	C2	363	ONALASKA	646	77351	
2921	546	629	B		UNNAMED	2	73	C2	363	ONALASKA	646	77351	
2946	1436	1625	B		UNNAMED	2	74	E3	363	ONALASKA	646	77351	
3008	4354	4371	B		UNNAMED	1	126	D5	356	GOODRICH	365	77335	
3040	7044	7845	B		UNNAMED	2	62	C1	363	ONALASKA	646	75960	
3042	7610	7667	B		UNNAMED	4	107	C5	353	INDIAN SPRINGS	563	77351	
3044	7660	7975	B		UNNAMED	2	48	B5	363	ONALASKA	646	75960	
3049	8526	9155	B		UNNAMED	2	75	C3	361	LIVINGSTON	967	77351	
3050	8578	8605	B		UNNAMED	4	107	C4	353	INDIAN SPRINGS	563	77351	
3055	9216	9345	B		UNNAMED	4	107	A5	353	INDIAN SPRINGS	563	77351	
3056	9772	9857	B		UNNAMED	4	119	C1	353	INDIAN SPRINGS	563	77351	
3057	9776	9889	B		UNNAMED	4	119	C1	353	INDIAN SPRINGS	563	77351	
3070	11884	12053	B		UNNAMED	3	30	A3	358	CORRIGAN CITY	398	75939	
3081	13916	13937	B		UNNAMED	2	72	E3	360	ONALASKA CITY	646	77360	
3082	13972	13995	B		UNNAMED	2	72	E2	360	ONALASKA CITY	646	77360	
3100	1620	1678	B		UNNAMED	4	115	D3	361	LIVINGSTON	327 328	77351	
3140	700	747	B		UNNAMED	2	73	C2	363	ONALASKA	646	77351	
3142	6224	6361	B		UNNAMED	2	87	E6	361	LIVINGSTON	967	77351	
3179	11002	11141	B		UNNAMED	2	87	A2	357	SCENIC LOOP	967	77351	
3189	7378	7629	B		UNNAMED	4	108	E2	351	RUBY	563	77351	
3190	12224	12741	B		UNNAMED	4	109	B4	351	RUBY	563	77351	
3191	8232	8329	B		UNNAMED	4	109	B4	351	RUBY	563	77351	
3192	8578	9307	B		UNNAMED	4	121	C1	351	RUBY	563	77351	
3193	8578	9307	B		UNNAMED	4	121	C2	353	INDIAN SPRINGS	563	77351	
688	948	2191	B		UPPER LEGGETT RD	3	66	A6	361	LIVINGSTON	398	77351	
688	2192	7003	B		UPPER LEGGETT RD	3	66	C6	361	LIVINGSTON	563	77351	
688	7004	9265	B		UPPER LEGGETT RD	3	68	B6	351	RUBY	563	77351	
164	6070	8797	B		US HIGHWAY 190 E	4	105	B3	361	LIVINGSTON	563	77351	
164	8788	12565	B		US HIGHWAY 190 E	4	106	B4	353	INDIAN SPRINGS	563	77351	
164	12566	21745	B		US HIGHWAY 190 E	4	107	E2	351	RUBY	563	77351	
164	972	6069	B		US HIGHWAY 190 E	4	103	E3	361	LIVINGSTON	327 328	77351	
3153	10018	13397	B		US HIGHWAY 190 W	2	74	A4	363	ONALASKA	646	77351	
3153	13398	17341	B		US HIGHWAY 190 W	2	73	A1	363	ONALASKA	646	77360	
3153	13576	15115	B		US HIGHWAY 190 W	2	73	A1	360	ONALASKA CITY	646	77360	
3153	2300	8897	B		US HIGHWAY 190 W	2	102	B1	361	LIVINGSTON	967	77351	
3153	8898	10017	B		US HIGHWAY 190 W	2	74	B5	363	ONALASKA	967	77351	
3153	1600	1767	B		US HIGHWAY 190 W	2	102	C2	359	LIVINGSTON CITY	327 328	77351	
3153	1768	2299	B		US HIGHWAY 190 W	2	102	B1	361	LIVINGSTON	327 328	77351	
3091	400	1955	B		US HIGHWAY 287 E	3	29	E2	358	CORRIGAN CITY	398	75939	
3091	1956	6719	B		US HIGHWAY 287 E	3	30	C3	362	CORRIGAN	398	75939	
3091	6720	11397	B		US HIGHWAY 287 E	3	42	E1	400	CHESTER	398	75939	
3091	11398	12187	B		US HIGHWAY 287 E	3	44	D4	400	CHESTER	969	75939	
5	768	1683	B		US HIGHWAY 287 W	3	28	E2	358	CORRIGAN CITY	398	75939	
5	1684	9793	B		US HIGHWAY 287 W	3	28	D2	362	CORRIGAN	398	75939	
410	0	0	B		US HIGHWAY 59 ACCESS	1	102	C4	359	LIVINGSTON CITY	327 328	77351	
2	2	1743	B		US HIGHWAY 59 N	3	78	C1	361	LIVINGSTON	398	77351	
2	1744	2883	B		US HIGHWAY 59 N	3	65	D4	401	SEVEN OAKS	398	77351	
2	2884	3653	B		US HIGHWAY 59 N	3	65	E1	403	SEVEN OAKS	398	77351	
2	3654	6513	B		US HIGHWAY 59 N	3	51	E6	362	CORRIGAN	398	77351	
2	6514	9451	B		US HIGHWAY 59 N	3	52	C2	362	CORRIGAN	398	75960	
2	9452	19001	B		US HIGHWAY 59 N	3	40	C1	362	CORRIGAN	398	75939	
2	11730	14793	B		US HIGHWAY 59 N	3	29	C4	358	CORRIGAN CITY	398	75939	
2	15982	22589	B		US HIGHWAY 59 N	3	7	E1	362	CORRIGAN	829	75939	
20	12766	14033	B		US HIGHWAY 59 S	1	114	D3	361	LIVINGSTON	365	77351	
20	14034	14549	B		US HIGHWAY 59 S	1	114	D6	356	GOODRICH	365	77351	
20	14500	18 61	B		US HIGHWAY 59 S	1	126	D1	356	GOODRICH	365	77351	
40	2515	2515	B		US HIGHWAY 59 S	3	78	B2	361	LIVINGSTON	368	7 351	
20	45	4	B		US HIGHWAY 59 S	3	8	A	61	LIVINGSTON	607	7 351	



POLK COUNTY  
MSAG UPDATE

JANUARY 5 2000  
Msag\_99x

REF	LOW	HIGH	OEB	PRE	ROAD NAME	PCT	Page	Block	ESN	COMMUNITY	TEL	ZIP	REMARKS
20	4876	12785	B		US HIGHWAY 59 S	3	50	C3	LI	LIVINGSTON	327 328	77351	
20	6728	10727	B		US HIGHWAY 59 S	3	69	E6	LI	LIVINGSTON CITY	327 328	77351	
2126	7938	8347	B		USHER CEMETERY RD	3	81	D5	351	RUBY	563	77-51	
3080	13784	13841	B		UVALDE	2	72	E2	360	ONALASKA CITY	646	77360	
2021	2044	2209	B		VALLEJO	4	115	C6	356	GOODRICH	327 328	77335	
282	0	0	B		VALLEY DR	1	102	E4	359	LIVINGSTON CITY	327 328	77351	
1523	7014	7173	B		VALLEY VIEW DR	1	100	A2	357	SCENIC LOOP	566	77351	
657	1220	1891	B		VALLEYVIEW DR	2	73	A3	360	ONALASKA CITY	646	77360	
1566	3902	4295	B		VANDALTON RD	3	30	A2	362	CORRIGAN	398	75939	
2573	17744	18199	B		VANDERBILT	1	144	A4	352	SEGNO	685	77351	
3068	11686	11901	B		VANEK RD	3	44	A3	400	CHESTER	398	75939	
2995	3956	4261	B		VEALMOOR	3	79	E5	361	LIVINGSTON	563	77351	
1975	19468	19869	B		VEGA	3	7	B1	362	CORRIGAN	829	75939	
2301	18462	18609	B		VEIWPOINT	1	138	C5	354	ACE	365	77335	
2457	6282	6399	B		VESS DR	2	88	E6	361	LIVINGSTON	967	77351	
1602	7424	7578	B		VETERAN LN	4	104	E3	361	LIVINGSTON	327 328	77351	
2659	13668	13643	B		VICKI DR	1	86	A4	357	SCENIC LOOP	967	77351	
980	6008	6545	B		VICKSBURG LN	1	125	E1	356	GOODRICH	365	77335	
1170	1770	2299	B		VICKSBURG LN	4	105	A6	361	LIVINGSTON	327 328	77351	
3122	6988	7045	B	E	VILLAGE COVE LOOP	1	99	E2	357	SCENIC LOOP	566	77351	
3123	7046	7183	B	N	VILLAGE COVE LOOP	1	99	E2	357	SCENIC LOOP	566	77351	
3124	7338	7528	B	S	VILLAGE COVE LOOP	1	99	E2	357	SCENIC LOOP	566	77351	
3125	7184	7337	B	W	VILLAGE COVE LOOP	1	99	E2	357	SCENIC LOOP	566	77351	
1784	6936	10673	B		VILLAGE CUTOFF RD	4	109	C4	351	RUBY	563	77351	
429	0	4511	B		VILLAGE CUTOFF RD	4	121	C3	353	INDIAN SPRINGS	563	77351	
1837	14110	14273	B		VILLAGEBROOK	4	114	E2	361	LIVINGSTON	327 328	77351	
1460	11548	11955	B		VINE DR	2	59	D5	363	ONALASKA	646	77360	
1507	5834	5943	B		VINE ARBOR	1	99	E1	357	SCENIC LOOP	967	77351	
1193	11552	11665	B		VIOLA DR	2	88	C6	361	LIVINGSTON	967	77351	
1479	7270	7599	B		VIOLET	2	73	D3	363	ONALASKA	646	77351	
536	7660	7861	B		VIRGINIA LN	2	101	C1	361	LIVINGSTON	967	77351	
1722	13118	13187	B		VIRGINIA TRL	4	107	C6	353	INDIAN SPRINGS	563	77351	
2883	300	371	B		VIVIAN RD	2	73	B5	363	ONALASKA	646	77360	
4	13844	15425	B		W A HOLDER RD	4	110	A1	351	RUBY	563	77351	
777	5492	5973	B		W D BOYCE RD	4	90	E6	361	LIVINGSTON	327 328	77351	
2075	1918	3185	B		WAGO	3	52	D4	362	CORRIGAN	398	77351	
2454	5870	5891	B		WAGON WHEEL RD	3	8	D2	362	CORRIGAN	398	75939	
2397	3104	3527	B		WAHOO TRL	1	127	A5	356	GOODRICH	365	77335	
683	1146	1679	B		WAINWRIGHT RD	3	77	E4	361	LIVINGSTON	398	77351	
2163	7126	7339	B		WAKA	4	103	D2	361	LIVINGSTON	327 328	77351	
3197	20082	20177	B		WAKEFIELD LN	3	1	D6	362	CORRIGAN	829	75939	
455	4526	4959	B		WALDING RD	2	87	E3	361	LIVINGSTON	967	77351	
1826	8274	8925	B		WALKER LN	4	106	B5	353	INDIAN SPRINGS	563	77351	
1582	560	1403	B		WALL ST	2	64	D5	361	LIVINGSTON	398	77351	
1135	13534	13789	B		WALNUT	2	59	E5	363	ONALASKA	646	77360	
1124	398	609	B		WALNUT COVE	2	59	D6	363	ONALASKA	646	77360	
973	472	765	B		WALNUT LN	1	138	C5	354	ACE	365	77335	
784	7568	8223	B		WALNUT RIDGE RD	4	103	D4	361	LIVINGSTON	327 328	77351	
304	0	0	B		WALNUT ST	4	103	A5	359	LIVINGSTON CITY	327 328	77351	
2379	14208	14277	B		WALTERS LN	1	126	E3	356	GOODRICH	365	77335	
993	20784	21659	B		WALTERS LOOP N	1	148	C4	354	ACE	685	77351	
536	7600	7801	B		WALTERS ST	4	107	C6	353	INDIAN SPRINGS	563	77351	
3174	2644	2811	B		WAMPUM	2	74	A6	363	ONALASKA	967	77351	
1546	4690	4827	B		WANDA DR	1	85	E3	357	SCENIC LOOP	967	77351	
1359	13878	13905	B		WAPITI ST	2	72	E2	360	ONALASKA CITY	646	77360	
1285	8934	9121	B		WARBLES LN	1	100	E2	361	LIVINGSTON	967	77351	
831	11042	11192	B		WARD RD	4	116	A3	361	LIVINGSTON	327 328	77351	chg addr range 736-827 2 15-99
582	8004	8151	B		WARD PATH DR	4	107	D6	353	INDIAN SPRINGS	563	77351	
1414	7848	8331	B		WASHINGTON	1	125	B4	356	GOODRICH	365	77335	

POLK COUNTY  
MSG UPDATE

JANUARY 5, 2000  
Msag\_99x

REF	LOW	HIGH	OEB	PRE	ROAD NAME	PCT	Page	Block	ESN	COMMUNITY	TEL	ZIP	REMARKS
168	100	235	B	N	WASHINGTON AVE	4	102	E3	359	LIVINGSTON CITY	327 328	77351	
238	116	597	B	S	WASHINGTON AVE	1	102	E3	359	LIVINGSTON CITY	327 328	77351	
3151	0	1193	B	S	WASHINGTON AVE	4	102	E5	3-9	LIVINGSTON CITY	327 328	77351	
1558	6608	6749	B	S	WATER GLEN DR	1	98	E1	357	SCENIC LOOP	566	77351	
1186	12228	12573	B	S	WATER OAK	2	73	C3	363	ONALASKA	646	77351	
1559	13556	14075	B	S	WATER RIDGE DR	1	98	E1	357	SCENIC LOOP	566	77351	
2889	208	307	B	S	WATER TOWER RD	2	73	A1	360	ONALASKA CITY	646	77360	
2889	308	539	B	S	WATER TOWER RD	2	73	A1	363	ONALASKA	646	77360	
1554	13686	14111	B	S	WATER VIEW DR	1	98	E1	357	SCENIC LOOP	566	77351	
2317	6968	7245	B	S	WATER WELL RD	4	109	B1	351	RUBY	563	77351	
1557	6642	6753	B	S	WATERCREST	1	98	E1	357	SCENIC LOOP	566	77351	
2255	16412	17093	B	S	WATERING HOLE	1	154	A2	352	SEGNO	685	77351	
2437	9796	9957	B	S	WAYSIDE	3	55	B5	400	CHESTER	398	77351	
2119	1298	1495	B	S	WEATHERFORD	3	66	A1	362	CORRIGAN	398	77351	
2831	9674	10189	B	S	WEAVERS COVE	1	100	C5	361	LIVINGSTON	566	77351	
861	20410	20623	B	S	WEBB PIERCE RD	1	148	C2	354	ACE	685	77351	
1189	12220	12305	B	S	WEEPING WILLOW	2	73	C3	363	ONALASKA	646	77351	
503	20702	20817	B	S	WELDON	1	147	E3	354	ACE	685	77351	
2930	768	1007	B	S	WELBORN	3	78	A5	361	LIVINGSTON	967	77351	
1333	11794	13899	B	S	WELLINGTON	1	100	A1	357	SCENIC LOOP	566	77351	
481	11794	6543	B	S	WELLS LANDING RD	2	46	D4	363	ONALASKA	646	77360	
3045	7940	8423	B	S	WELLS RD	3	40	C4	362	CORRIGAN	398	75960	
2172	6710	6851	B	S	WENDY WAY	1	101	D3	361	LIVINGSTON	967	77351	
82	100	373	B	N	WEST ST	3	29	B2	358	CORRIGAN CITY	398	75939	
186	0	0	B	S	WEST ST	3	29	B2	358	CORRIGAN CITY	398	75939	
188	0	0	B	W	WEST ST	3	29	B2	358	CORRIGAN CITY	398	75939	
1732	13704	13755	B	E	WEST ST	4	103	A1	359	LIVINGSTON CITY	327 328	77351	
148	19178	20437	B	E	WEST ST	4	103	A1	359	LIVINGSTON CITY	327 328	77351	
330	0	0	B	S	WESTONS DR	1	85	E6	357	SCENIC LOOP	566	77351	
2338	7920	8195	B	S	WESTWOOD ST	1	143	E3	352	SEGNO	685	77351	
1161	4	103	B	S	WHEELER RD	3	7	C1	362	CORRIGAN	829	75939	
630	660	1373	B	E	WHIPPOORWILL DR	1	102	E4	359	LIVINGSTON CITY	327 328	77351	
2038	520	659	B	W	WHISPERING PINE	4	108	E4	351	RUBY	563	77351	
1674	11702	11905	B	E	WHISPERING PINES	2	73	A1	363	ONALASKA	646	77360	
1664	16396	16423	B	E	WHISPERWOOD DR	2	72	E2	360	ONALASKA CITY	646	77360	
2122	14928	15079	B	W	WHISPERWOOD DR	2	72	E2	360	ONALASKA CITY	646	77360	
1508	5340	5641	B	S	WHISPERWOOD DR	2	60	D5	363	ONALASKA	646	77351	
1508	5642	5689	B	S	WHITE BASS LN	2	86	E5	357	SCENIC LOOP	566	77351	
1872	1045	1325	B	S	WHITE FOREST LN	2	86	E5	357	SCENIC LOOP	566	77351	
643	13320	13589	B	S	WHITE HICKORY DR	2	60	C5	363	ONALASKA	646	77360	
639	13064	13403	B	S	WHITE HICKORY DR	2	46	C6	363	ONALASKA	646	77360	
955	104	401	B	S	WHITE OAK	2	60	A5	363	ONALASKA	646	77360	
1160	13442	13483	B	S	WHITE OAK COVE	2	60	A5	363	ONALASKA	646	77360	
1215	1974	2211	B	S	WHITE OAK DR	1	138	C4	354	ACE	365	77335	
281	0	0	B	S	WHITE OAK FOREST	2	73	A1	363	ONALASKA	646	77360	
1177	12036	12123	B	S	WHITE OAK HILLS	2	73	E5	363	ONALASKA	646	77351	
1293	9016	9209	B	S	WHITE OAK ST	2	73	E5	363	ONALASKA	646	77351	
741	13812	13941	B	S	WHITE WALNUT	2	73	D2	363	LIVINGSTON CITY	327 328	77351	
2052	4920	5399	B	S	WHITE WING LN	1	100	E2	361	LIVINGSTON	566	77351	
1111	1704	1847	B	S	WHITEHEAD	3	56	E2	400	CHESTER	969	77351	
2800	483	519	B	S	WHITEHOUSE	3	30	C6	362	CORRIGAN	398	75939	
1358	13966	13997	B	S	WHITESIDE DR	2	58	D4	363	CORRIGAN	398	75939	
2800	483	519	B	S	WHITESIDE DR	2	72	E2	360	ONALASKA	646	77360	
689	17238	18171	B	S	WIGGINS CIR	2	60	A6	363	ONALASKA CITY	646	77360	
2662	5470	5517	B	S	WIGGINS LOOP	1	144	A3	352	SEGNO	695	77351	
326	0	0	B	S	WIGGINS RIDGE	2	88	A5	361	LIVINGSTON	967	77351	
525	948	9531	B	S	WIGGINS ST	1	102	E5	359	LIVINGSTON CITY	327 328	77351	
62	8144	8144	B	S	WIGWAH TRL	4	107	C	353	INDIAN SPRINGS	563	77351	
			B	S	WIGWAH TRL	1	113	A1	3 1	LIVINGSTON CITY	563	77351	

POLK COUNTY  
MSAG UPDATE

JANUARY 5 2000  
Mmsg\_99x

REF	LOW	HIGH	OEB	PRE	ROAD NAME	PCT	Page	Block	ESN	CO11UNITY	TEL	ZIP	REMARKS
1289	9088	9251	B		VILD BIFD	1	10	D3	1	LIV STC	567	77351	
825	13900	14145	B		WILD FLO ER	1	128	D2	361	LIV STC 4	227 328	77351	
1108	1700	1813	B		WILD PLUM	2	78	D4	363	ONALASKA	646	77350	
1198	11766	11837	B		WILD ROSE	2	73	D3	363	ONALASKA	646	77351	
584	8042	8189	B		WILDCAT RUN	4	107	D6	53	INDIAN SPRINGS	563	77351	
1959	2406	2639	B		WILDWOOD	4	103	C6	359	LIV STC 4 CITY	327 328	77351	
654	1636	2103	B		WILDWOOD DR	2	72	E4	363	ONALASKA	646	77360	
1289	9528	9689	B		WILDWOOD FLO ER CIR	1	100	D1	357	SCEN C LOOP	566	77351	
1862	13622	13641	B		WILDWOOD HARBOR	2	72	E2	360	ONALASKA CITY	646	77360	
1032	760	1305	B		WILDWOOD HARBOR CIR	2	72	E2	360	ONALASKA CITY	646	77360	
1988	4550	4645	B		WILEY PEBBLES RD	4	114	D2	361	LIV STON	327 328	77351	
670	3540	3935	B		WILEY POST ST	1	148	E2	354	ACE	685	77351	
642	20342	20607	B		WILL RODGERS RD	1	148	E2	354	ACE	685	77351	
2103	10808	11135	B		WILLIAM HOOD RD	3	55	B6	362	CORRIGAN	398	77351	
2103	11136	12641	B		WILLIAM HOOD RD	3	69	C1	362	CORRIGAN	563	77351	
1443	5816	6271	B		WILLIAM MONTGOMERY RD	2	88	C6	361	LIVINGSTON	967	77351	
375	400	581	B		WILLIAM ST	1	126	D4	366	GOODRICH	365	77335	
1922	3722	3941	B		WILLIAMS RD	3	14	E2	362	CORRIGAN	398	75939	
2484	11162	11335	B		WILLIAMS RD	1	142	E5	352	SEGO	685	77351	ADDED 99-03-31
2781	13610	13757	B		WILLIAMSON RD	1	126	D2	356	GOODRICH	365	77335	
2363	7836	7983	B		WILLIE COOK ST	1	99	B3	357	SCEN C LOOP	566	77351	
170	0	0	B	N	WILLIS AVE	2	102	D2	359	LIVINGSTON CITY	327 328	77351	
250	0	0	B	S	WILLIS AVE	2	102	D3	359	LIVINGSTON CITY	327 328	77351	
1157	10	167	B		WILLOW BEND	2	73	A1	363	ONALASKA	646	77360	
1803	5228	5431	B		WILLOW CREST CIR	2	86	E4	357	SCEN C LOOP	967	77351	
2766	834	941	B		WILLOW CT	1	138	A3	354	ACE	365	77335	
641	1074	1175	B		WILLOW DR	2	60	A5	363	ONALASKA	646	77360	
1314	9518	9685	B		WILLOW GLEN	1	100	D8	361	LIVINGSTON	566	77351	
2958	2184	2959	B		WILLOW LN	3	90	C1	361	LIVINGSTON	967	77351	
1341	10564	10831	B		WILLOWBEND	1	87	A6	357	SCENIC LOOP	566	77351	
1213	1686	1833	B		WILLOWBEND LN	2	73	E4	363	ONALASKA	646	77351	
2820	12	1027	B		WILLSON RD	3	81	B1	351	RUBY	563	77351	HI RANGE CHG 1 21 99
936	9364	9501	B		WILLY RD	1	101	B6	361	LIVINGSTON	967	77351	
1811	7900	10409	B		WILSON LAKE ESTATES RD	4	119	D4	353	INDIAN SPRINGS	563	77351	
3068	15428	15963	B		WILSON RD	2	59	B1	363	ONALASKA	646	77360	
3138	4312	8833	B		WIMBERLY DR	2	89	A3	361	LIVINGSTON	967	77351	
1923	2848	2945	B		WINCHESTER	2	60	C1	363	ONALASKA	646	77360	
430	3078	4975	B		WINDHAM RANCH RD	1	127	A1	356	GOODRICH	365	77335	
518	6964	7299	B		WINDHAM TRL	4	107	A5	353	INDIAN SPRINGS	563	77351	
1315	9260	9527	B		WINDOMERE DR	1	100	D6	381	LIVINGSTON	566	77351	
1257	6188	6435	B		WINDSOR LN	4	114	D2	361	LIVINGSTON	327 328	77351	
1330	6046	6905	B		WINDSWPT DR	1	87	B6	357	SCEN C LOOP	566	77351	
169	3502	3591	B	E	WINNIE ST	1	100	A1	357	SCEN C LOOP	566	77351	
1319	8000	9275	B		WISTERIA DR	1	100	D5	361	LIVINGSTON	566	77351	
453	8284	9655	B		WOBBLY BOBBLY TRAM	2	87	D6	381	LIVINGSTON	967	77351	
587	8162	8307	B		WOLF DEN RD	4	107	D6	353	INDIAN SPRINGS	563	77351	
758	15382	18555	B		WOLF HILL RD	3	19	E1	362	CORRIGAN	398	75939	
1378	8794	9167	B		WOLF RUN	1	100	E3	361	LIV STON	967	77351	
818	13368	14179	B		WOOD HAVEN	1	128	C2	361	LIV STON	327 328	77351	
341	0	0	B	W	WOOD ST	3	102	D1	359	LIV STC 4 CITY	327 328	77351	
53	100	187	B		WOODARD ST	3	29	C1	358	CORRIGAN CITY	398	75939	
1489	11784	11861	B		WOODCHASE	1	59	D1	357	SCE C LOOP	967	77351	
2232	4462	4585	B		WOODLAKE	2	87	A3	357	SCE C LOOP	967	77351	RENAIEMD FROM LAKE LIVINGSTON BLVD
1178	1196	1255	B		WOODLAKE DR	2	73	D3	363	ONALASKA	646	77351	
1233	3336	3447	B		WOODLAND CT	2	60	C1	363	ONALASKA	646	77360	
1780	6334	6587	B		WOODLAND DR	1	99	A1	357	SCE C LOOP	566	77351	
96	4214	4617	B		WOODLANDS CIR	3	30	A3	358	CORRIGAN CITY	398	75939	
3134	8310	8341	B		WOODMONT CIR	1	100	D6	361	LIV STC 4	566	77351	
1154	12262	12375	B		WOODPECKER	1	116	C5	361	LIVINGSTON	327 328	77351	

POLK COUNTY  
MSAG UPDATE

REF	LOW	HIGH	OEB	PRE	ROAD NAME	PCT	Page	Block	ESN	COT	UNITY	TEL	ZIP	REMARKS
1329	10 52	10541	B		WOODRIDGE DR	1	100	A2	357	SCENIC LOOP		566	77351	
1344	10502	10691	B		WOODSTOCK	1	87	A6	357	SCENIC LOOP		566	77351	
2337	2722	2967	B		WOODSY HOLLOW	1	127	B6	356	GOODRICH		365	77335	
569	17576	17671	B		WOODVIEW LN	1	138	A3	354	ACE		365	77335	
2160	7030	7313	B		WOODWAY ACRES	2	101	D2	361	LIVINGSTON		967	77351	
1153	12212	12265	B		WREN	1	116	C5	361	LIVINGSTON		327 328	77351	
1925	12062	12187	B		WRIGHT BLVD	2	60	C5	363	ONALASKA		646	77351	
473	80	889	B		WRIGHT CEMETERY RD	2	60	E6	363	ONALASKA		646	77351	
2763	14274	14335	B		WYATT LN	1	126	B3	356	GOODRICH		365	77335	
677	1260	1519	B		WYATT RD	3	77	E6	361	LIVINGSTON		967	77351	
459	3508	5443	B	E	YARBOROUGH LOOP	2	87	C3	357	SCENIC LOOP		967	77351	
231	0	0	B	N	YAUPON AVE	2	102	D2	359	LIVINGSTON CITY		327 328	77351	
1093	16696	16817	B		YAUPON CREEK	2	58	D5	363	ONALASKA		648	77360	
479	1292	2027	B		YAUPON DR	2	60	A5	363	ONALASKA		646	77360	
644	528	1291	B		YAUPON DR	2	60	A6	363	ONALASKA		646	77360	
1069	462	619	B		YAUPON HARBOR	2	59	C6	363	ONALASKA		646	77360	
1137	13492	13791	B		YAUPON OAK	2	59	E5	363	ONALASKA		646	77360	
1422	14604	14631	B		YAUPON ST	1	125	B4	356	GOODRICH		365	77335	
172	0	0	B	E	YELL ST	4	103	A1	359	LIVINGSTON CITY		327 328	77351	
1632	13110	13247	B		YELLOWSTONE	1	86	A4	357	SCENIC LOOP		967	77351	
1470	11800	11863	B		YORKSHIRE	1	99	D1	357	SCENIC LOOP		967	77351	
1854	6472	9585	B		YOUNG RD	4	109	B1	351	RUBY		563	77351	
322	0	0	B	E	YOUNG ST	4	103	B3	359	LIVINGSTON CITY		327 328	77351	
303	0	0	B		YOUNGER AVE	4	103	A5	359	LIVINGSTON CITY		327 328	77351	

COPY

Item # 11

AMENDMENT NO 1

CONTRACT# 1000824, UCN# 05-K-1579

The Texas Department of Human Services, hereinafter referred to as the Department, and Polk County Aging Services, hereinafter referred to as the Contractor, entered into a contract effective October 1, 1999 under the above contract number. The Department and the Contractor agree to the following amendment to the Contract for Community Care Programs

I

The Contract for Community Care Programs is amended to add the following statements to Section II

II) "That the following statement required by Texas Family code §231.006, is true and correct. "Under Section 231.006, Texas Family Code, the vendor or applicant certifies that the individual or business named in this contract, bid, or application, is not ineligible to receive the specified grant, loan, or payment and acknowledges that the contract may be terminated and payment may be withheld if this certification is inaccurate."

JJ) "In accordance with Section 403.055(h) of the Government Code, the contractor agrees that any payments due to the contractor under this contract will be first applied toward any debt and/or back taxes the contractor owes the State of Texas. Payments will be applied until such debts and back taxes are paid in full. This clause does not apply if federal law requires payment to be made to the contractor for the delivered services and may not apply if federal law conditions the receipt of the money for these goods or services to the state on the basis of payment being made to the contractor."

II

This Amendment shall be effective on January 1, 2000. All terms and conditions of the contract not in conflict with this amendment are continued in full force and effect.

TEXAS DEPARTMENT OF HUMAN SERVICES

POLK COUNTY AGING SERVICES

Agency Name

Signature/Date

JOHN P. THOMPSON

Name of Representative

REGIONAL ADMINISTRATOR

Title

Signature/Date

Reviewed by Regional Attorney \_\_\_\_\_

Reviewed by OGC \_\_\_\_\_

POLK COUNTY JUDGE

Title

#13

POLK COUNTY  
By Bill Law County Auditor

Budget Revision  
#99-30


January 11 2000

Fund Account	Description	Increase	Decrease	Comments	Original Budget	Amended Budget	Net Change
010-403-484	Election Expense	2 000 00		Auditor Error See 98-21/99-04	17 500 00	19 322 80	1 822 80
010-630-572	Office Furnishing/Equipment		76 99	Per Shihleen Cowen	0 00	3 423 01	3 423 01
010-630-427	Travel/Training	76 99		Per Shihleen Cowen	0 00	176 99	176 99
015-369-300	Road Material Reimbursement		363 00	Correct amount on 99-29	0 00	-34,379 67	-34 379 67
015-369-400	Road Material Reimbursement	-28,207 41		Per Bill Law	0 00	28,207 41	28,207 41
015-370-200	Pct 3 Sale of Assets	1 00		Correct amount on 99-06	0 00	29 813 00	29 813 00

Total -28 129 42

439 99

Approved By:

Date: 1/11/00 

POLK COUNTY  
By Bill Law County Auditor

Budget Revision  
#2000-07

January 11 2000

VOL.	Fund Account	Description	Increase	Decrease	Comments	Original			Amended			Net Change
						Budget	Budget	Budget	Budget	Budget	Budget	
	010-330-696	SLA 50 Federal Monies	5361 00		Per Bill Law	25 000 00	30 361 00	5 361 00				
	010-401 352	C C Contingencies		5,234 00	Per Judge Thompson	50 000 00	42 125 33	7 874 67				
	010-695-495	Courthouse Landscaping	5 234 00		Per Judge Thompson	0 00	5,234 00	5,234 00				
	010-405-200	Longevity Pay		30 00	Per Bill Law	330 00	300 00	-30 00				
	010-455-200	Longevity Pay	30 00		Per Bill Law	510 00	540 00	30 00				
	010-457-423	Mobile Phone/Pager		50 00	Per Judge Thompson	0 00	50 00	50 00				
	010-271-000	General Fund Balance	50 00		Per Judge Thompson							
	010-499-484	Voter Registration		362 88	Per Bid Smith	5 000 00	4 334 72	-665 28				
	010-499-108	Part Time Salaries	362 88		Per Bid Smith	2 101 25	2 766 53	665 28				
	010-645-108	Part Time Salaries		360 00	Per Bill Law	651 39	21,277 68	20 626 29				
	010-645-200	Longevity Pay	360 00		Per Bill Law	1 560 00	1 560 00	0 00				
	015-370-200	Pct 3 Sale of Assets	210 500 00		Sale of 2 Maintainers/Mustang	0 00	222 751 80	222,751.80				
	015-342-621	Road Repair Reimbursement	10 000 00		Per Bill Law	0 00	10 000 00	10 000 00				
	015-621 340	Taylor Lake Expenditures	10 000 00		Per Bill Law	0 00	38 438 00	38 438 00				
	015-620-623	RB 3 Permanent Road	9 511 39		1999 Balance Carry Forward	50 000 00	59 511 39	9 511 39				
	015-620-624	RB 4 Permanent Road	27 841 30		1999 Balance Carry Forward	50 000 00	77 841 30	27 841 30				
	015-623-442	Water		32 50	Per Bill Law	525 00	492 50	-32 50				
	015-623-441	Gas/Heat	32 50		Per Bill Law	0 00	32 50	32 50				
	015-623-573	Capital Outlay	65 750 00		Mustang/Sale of Asset	0 00	65 750 00	65 750 00				
	015-623-339	Material	24 524 86		Mustang/Sale of Asset	20 998 00	51 272 86	30,274 86				
	015-623-456	Parts & Repairs	10 000 00		Mustang/Sale of Asset	37 458 54	47 458 54	10 000 00				
	015-623-354	Tires/Tubes	10 000 00		Mustang/Sale of Asset	3 142 00	13 142 00	10 000 00				
	015-624-573	Capital Outlay	186 356 14		Record Purchase New 1/2 Ton Truck Mustang/ Sale of Asset	0 00	186 356 14	186 356 14				

Approved By   
Date 1/11/00

POLK COUNTY  
By Bill Law County Auditor

Budget Revision  
#2000-07

January 11 2000

032 595-403	Gas Monitoring Fees	40 000 00	Per James Richardson	57,200 00	17 200 00	-40 000 00
032 595-404	Ground Water Monitoring	120 00	Per James Richardson	0 00	40 000 00	40 000 00
032 595-200	Longevity Pay	1 600 00	Per James Richardson	1 980 00	2 100 00	120 00
032 595-400	Professional Service Fees	1 600 00	Per James Richardson	0 00	1 600 00	1 600 00
032 595-377	Material/Supplies	188 525 00	Per James Richardson	35 000 00	33,280 00	1 720 00
032-595-573	Capital Outlay		Record Motorgrader 55 9 Acres	0 00	185 343 86	185 343 86
061-828-015	1996 Time Warrants	100 800 00	Mustang/Sale of Asset	107 465 66	235 798 26	128 332 60
061-868-015	Interest 1996 Time Warrants	2 425 14	Mustang/Sale of Asset	12 110 47	13 899 61	1 789 14
061-829-409	1997 Time Warrants	40 100 00	Mustang/Sale of Asset	97 813 40	137 913 40	40 100 00
061-869-409	Interest 1997 Time Warrants	200 00	Mustang/Sale of Asset	15 034 59	15,234 59	200 00
070-995-530	Monitoring Fees	630 00	Per Bill Law	0 00	630 00	630 00
084-409-108	Part Time Salaries	561 72	Per Bill Law	0 00	561 72	561 72
084-409-201	Social Security	42 97	Per Bill Law	0 00	42 97	42 97
	<b>Total</b>	<b>484 557 90</b>			<b>47 789 38</b>	

Approved By:  
Date:



CHECK # 000468

BANK ACCT HISTCOMM  
12/28/1999  
\$\$\$ VOID \$\$\$ VOID \$\$\$ VOID \$\$\$ VOID \$\$\$ VOID \$\$\$ VOID \$\$\$ VOID \$\$\$ VOID \$\$\$  
\$\$\$ VOID \$\$\$ VOID \$\$\$ VOID \$\$\$ VOID \$\$\$ VOID \$\$\$ VOID \$\$\$ VOID \$\$\$ VOID \$\$\$  
\$\$\$ VOID \$\$\$ VOID \$\$\$ VOID \$\$\$ VOID \$\$\$ VOID \$\$\$ VOID \$\$\$ VOID \$\$\$ VOID \$\$\$

\*\*\*\*\*36

25

VERNE S GAZERO  
2609 HWY 190 WEST  
LIVINGSTON TX 77351

CHECK # 000468

028-661-334 POLK COUNTY HISTORICAL 1425-3 36 25

\$\$\$ VOID \$\$\$ VOID \$\$\$ VOID \$\$\$ VOID \$\$\$ VOID \$\$\$ VOID \$\$\$ VOID \$\$\$ VOID \$\$\$  
\$\$\$ VOID \$\$\$ VOID \$\$\$ VOID \$\$\$ VOID \$\$\$ VOID \$\$\$ VOID \$\$\$ VOID \$\$\$ VOID \$\$\$



SCHEDULE OF BILLS B1 FUND

FUND	DESCRIPTION	DISBURSEMENTS
012	ELECTED OFFICIALS FEE ACCOUNTS	19 913 25
028	POLK COUNTY HISTORICAL COMM	1 328 82
084	BIG THICKET BRIDGE PROJECT	630 25
091	PERMANENT SCHOOL FUND	81
092	AVAILABLE SCHOOL FUND ACCT	13 378 70
TOTAL OF ALL FUNDS		35 251 83

THE PRECEDING LIST OF BILLS PAYABLE WAS REVIEWED AND APPROVED FOR PAYMENT

V H LAW

COUNTY AUDITOR

JOHN THOMPSON

COUNTY JUDGE

*John H. Thompson*

SCHEDULE OF BILLS BY FUND

FUND DESCRIPTION	DISBURSEMENTS
010 GENERAL FUND	10 676 00
TOTAL OF ALL FUNDS	10 676 00


THE PRECEDING LIST OF BILLS PAYABLE WAS REVIEWED AND APPROVED FOR PAYMENT


W H LAY

COUNTY AUDITOR

JOHN THORPSON

COUNTY JUDGE

  
 \_\_\_\_\_  
 W H LAY  
 COUNTY AUDITOR

  
 \_\_\_\_\_  
 JOHN THORPSON  
 COUNTY JUDGE

CHECK # 144512

BANK ACCT MAIN 12/29/1999 \$162 66  
\*\*\* VOID \*\*\* VOID \*\*\* VOID \*\*\* VOID \*\*\* VOID \*\*\* VOID \*\*\* VOID \*\*\*  
\*\*\* VOID \*\*\* VOID \*\*\* VOID \*\*\* VOID \*\*\* VOID \*\*\* VOID \*\*\* VOID \*\*\*  
\*\*\*\*\*162 66

COLE/MELENOA

CHECK # 144512

010-512-427 GENERAL FUND VICTOR 154 47  
010 512 427 GENERAL FUND VICTOR 8 19  
\*\*\* VOID \*\*\* VOID \*\*\* VOID \*\*\* VOID \*\*\* VOID \*\*\* VOID \*\*\* VOID \*\*\*  
\*\*\* VOID \*\*\* VOID \*\*\* VOID \*\*\* VOID \*\*\* VOID \*\*\* VOID \*\*\* VOID \*\*\*



SCHEDULE OF BILLS BY FUND

FUND	DESCRIPTION	DISBURSEMENTS
010	GENERAL FUND	111 990 37
015	ROAD & BRIDGE ADM	25 846 70
027	SECURITY FUND	6 439 57
032	ENVIRONMENTAL SERVICES	6 134 97
048	DISTRICT ATTY SPECIAL FUND	119 36
051	AGING DEPT	2 635 42
061	DEBT SERVICE FUND	62 192 54
083	MUSEUM OPERATING FUND	105 77
101	ADULT SUPERVISION	14 699 60
108	CCP - SUPERVISANCE	1 744 28
109	SPECIALIZED CASELOAD CCP	639 42
184	JUVENILE PROBATION	1 593 85
185	CCAP - JUVENILE PROBATION	4 580 05
TOTAL OF ALL FUNDS		232 921 90

THE PRECEDING LIST OF BILLS PAYABLE WAS REVIEWED AND APPROVED FOR PAYMENT

W H LAW

COUNTY AUDITOR

JOHN THOMPSON

COUNTY JUDGE

*W H Law*  
 \_\_\_\_\_  
 \_\_\_\_\_  
*John A. Thompson*  
 \_\_\_\_\_  
 \_\_\_\_\_

~ ~ ~ ~ ~

SCHEDULE OF BILLS BY FUND

FUND DESCRIPTION	DISBURSEMENTS
084 BIG THICKET BRIDGE PROJECT	1 866 42
TOTAL OF ALL FUNDS	1 866 42

THE PRECEDING LIST OF BILLS PAYABLE WAS REVIEWED AND APPROVED FOR PAYMENT

W H LAW

COUNTY AUDITOR

JOHN THOMPSON

COUNTY JUDGE

*William H. Law*

\_\_\_\_\_

*John H. Thompson*

\_\_\_\_\_



SCHEDULE OF BILLS BY FUND

FUND DESCRIPTION	DISBURSEMENTS
010 GENERAL FUND	18 235 76
015 ROAD & BRIDGE ADM	148 35
032 ENVIRONMENTAL SERVICES	15 95
051 AGING DEPT	563 79
TOTAL OF ALL FUNDS	18 963 85

THE PRECEDING LIST OF BILLS PAYABLE WAS REVIEWED AND APPROVED FOR PAYMENT

V H LAW

COUNTY AUDITOR

JOHN THOMPSON

COUNTY JUDGE

*[Signature]*  
 \_\_\_\_\_  
 \_\_\_\_\_  
*[Signature]*  
 \_\_\_\_\_  
 \_\_\_\_\_

SCHEDULE OF BILLS BY FUND

FUND	DESCRIPTION	DISBURSEMENTS
010	GENERAL FUND	14 084 33
015	ROAD & BRIDGE ADM	238 950 00
032	ENVIRONMENTAL SERVICES	5 400 00
049	DISTRICT ATTY HOT CHECK FUND	400 00
093	CO CLERK RECORDS NGMT FUND	875 00
TOTAL OF ALL FUNDS		259 809 33

THE PRECEDING LIST OF BILLS PAYABLE WAS REVIEWED AND APPROVED FOR PAYMENT

V H LAW

*M. H. Law*

COUNTY AUDITOR

JOHN THOMPSON

COUNTY JUDGE

*John D. Thompson*



SCHEDULE OF BILLS BY FUND

FUND DESCRIPTION	DISBURSEMENTS
010 GENERAL FUND	23 755 73
015 ROAD & BRIDGE ADM	713 80
027 SECURITY FUND	72 68
032 ENVIRONMENTAL SERVICES	732 38
049 DISTRICT ATTY HOT CHECK FUND	1 074 57
051 AGING DEPT	811 13
093 CO CLERK RECORDS MGMT FUND	172 64
TOTAL OF ALL FUNDS	27 332 93

THE PRECEDING LIST OF BILLS PAYABLE WAS REVIEWED AND APPROVED FOR PAYMENT

W H LAW

*W H Law*

COUNTY AUDITOR

JOHN THOMPSON

COUNTY JUDGE

*John P. Thompson*

DATE 01/06/2000 ELECTRONIC FEDERAL TAX PAYMENTS VCH011 PAGE 1  
 REF # VEN # VENDOR NAME AMOUNT  
 ACH076 TEXPOOL \$340 000 00  
 TOTAL AMOUNT \$340 000 00

GENERAL	01/03/00	N	N	04	100 000 00
8000 042-151-000 INVESTMENTS	01/03/00	N <td>N <td>04</td> <td>100 000 00</td> </td>	N <td>04</td> <td>100 000 00</td>	04	100 000 00
8000 015-151-000 INVESTMENTS	01/03/00	N <td>N <td>04</td> <td>100 000 00</td> </td>	N <td>04</td> <td>100 000 00</td>	04	100 000 00
8000 028-151-000 INVESTMENTS	01/03/00	N <td>N <td>04</td> <td>20 000 00</td> </td>	N <td>04</td> <td>20 000 00</td>	04	20 000 00
8000 043-151-000 INVESTMENTS	01/03/00	N <td>N <td>04</td> <td>20 000 00</td> </td>	N <td>04</td> <td>20 000 00</td>	04	20 000 00
					340 000 00

*John P. Thompson*

SCHEDULE OF BILLS BY FUND

FUND DESCRIPTION	DISBURSEMENTS
010 GENERAL FUND	36,335.28
015 ROAD & BRIDGE ADM	34,457.24
032 ENVIRONMENTAL SERVICES	8,388.07
049 DISTRICT ATTY HOT CHECK FUND	2,245.40
051 AGING DEPT	9,643.99
093 CO CLERK RECORDS MGMT FUND	794.64
TOTAL OF ALL FUNDS	91,864.62

THE PRECEDING LIST OF BILLS PAYABLE WAS REVIEWED AND APPROVED FOR PAYMENT

W H LAW

COUNTY AUDITOR

JOHN THOMPSON

COUNTY JUDGE

*W H Law*

*John H. Thompson*

1  
2  
3  
4  
5  
6  
7  
8  
9  
10  
11  
12

SCHEDULE OF BILLS BY FUND

FUND DESCRIPTION	DISBURSEMENTS
010 GENERAL FUND	225 00
TOTAL OF ALL FUNDS	225 00

THE PRECEDING LIST OF BILLS PAYABLE WAS REVIEWED AND APPROVED FOR PAYMENT

V H LAW


COUNTY AUDITOR

JOHN THOMPSON

COUNTY JUDGE

*W. H. Law*

*John H. Thompson*



SCHEDULE OF BILLS BY FUND

FUND DESCRIPTION	DISBURSEMENTS
010 GENERAL FUND	103 542 08
015 ROAD & BRIDGE ADM	30 278 92
027 SECURITY FUND	713 57
032 ENVIRONMENTAL SERVICES	9 044 34
048 DISTRICT ATTY SPECIAL FUND	380 63
051 AGING DEPT	3 934 04
083 MUSEUM OPERATING FUND	262 05
084 BIG THICKET BRIDGE PROJECT	410 94
101 ADULT SUPERVISION	17 843 71
108 CCP - SUPERVISANCE	2 000 38
109 SPECIALIZED CASELOAD CCP	988 70
184 JUVENILE PROBATION	2 617 68
185 CCAP - JUVENILE PROBATION	5 341 50
TOTAL OF ALL FUNDS	177 358 56

THE PRECEDING LIST OF BILLS PAYABLE WAS REVIEWED AND APPROVED FOR PAYMENT

V H LAV

COUNTY AUDITOR

JOHN THOMPSON

COUNTY JUDGE

*[Signature]*  
 \_\_\_\_\_  
 \_\_\_\_\_  
*[Signature]*  
 \_\_\_\_\_





## Addendum Schedule of Bills for Court Dated 1/11/2000

FY 2000

C & B Repair Service	\$4,032 00	R & B 3
Anglin Tire Service	\$275 00	R & B 3
Quality Wholesale Tires	\$139 95	R & B 3
Gray s Wholesale Tires	\$111 50	R & B 3
42 <sup>nd</sup> Co Judge's & Comm Conf	\$650 00	RB Admin & Co Judge
Titan, Inc	\$3,341 89	Liability Payments
Memorial Health Systems	\$11,056 15	Jail Medical
Scenic Loop Fire Dept	\$1,999 54	Fire Departments
Segno Fire Department	\$1,646 87	Fire Departments
Apex Steel Pipe & Piling	\$15,443 04	RB 4 Perm Rd
<hr/>		
TOTAL	\$38,695 94	



#15

DATE December 29 1999 Through January 14 2000

NO	EMPLOYEE	DEPT	JOB	TYPE OF	SALARY GROUP	ACTION
(1)	KATHRYN RICHARDSON	PERSONNEL	#102 SECRETARY	LABOR POOL	9/(1) \$7.96	TAKEN RESIGNED EFFECTIVE 12/29 1999
(2)	MISTY RICE	EMERGENCY MANAGEMENT	#102 SECRETARY I	REGULAR FULL TIME	9/1 \$15,336.87	RESIGNED EFFECTIVE 12/22/99
(3)	REBECCA E PUCKETT	EMERGENCY MANAGEMENT	#102 SECRETARY I	REGULAR FULL TIME	8/1 \$15,200.24	NEW-HIRE EFFECTIVE 01/10/2000
(4)	JARED N TUCKER	ROAD & BRIDGE PCT #3	#108 HEAVY EQUIPMENT OPERATOR	REGULAR FULL TIME	14/1 \$20,120.96	NEW-HIRE EFFECTIVE 01/13/2000
(5)	JAMES C TULLOS	ROAD & BRIDGE PCT #3	#108 HEAVY EQUIPMENT OPERATOR	REGULAR FULL TIME	14/9 \$24,498.16	RETIRED AND GOING INTO LABOR POOL 14/(9) \$11,784.90 EFFECTIVE 01/01/00
(6)	COODY DOUCETT	JAIL	#1055 CORRECTIONS OFFICER	LABOR POOL	12/(1) \$8.77	NEW-HIRE (900) EFFECTIVE 01/13/99
(7)						
(8)						
(9)						
(10)						
(11)						
(12)						
(13)						
(14)						
(15)						
(16)						
(17)						
(18)						
(19)						
(20)						
(21)						

ADDITION